

Index

File No.

Z 11

CORNER RECORD (SEARCH)

(Ref. FSM 7151.4)

Tract or Survey No.

Cor. No.

T 6 S

R. 42 E

R.D.

UNION

County

UNION

Merid.

W/M

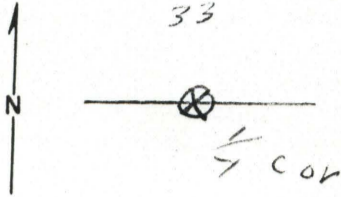
N.F.

W/W

State

OR

CORNER DIAGRAM



DESCRIBE CORNER MONUMENT FOUND

STONE 40x8x8 MARKED $\frac{1}{2}$
 DESCRIBE BEARING TREES OR OTHER OFFICIAL ACCESSORIES FOUND
 26" PPSNAG LAYING ON GROUND WITH
 UPPER AND LOWER BLAZES SCRIB AWFULL
 FAINT

PHOTO IDENTIFICATION DATA

Photo No. _____

Filed At. _____

Object Ident. _____

Ident. By _____

Signature

PLANE COORDINATE POSITION DATA

State _____ Zone _____

X _____

Y _____

Estab. By _____

Agency

Signature

G.A.H.

Title

Division

Headquarters

Date

9/7/78

7100-52-(3/68)

UNION COUNTY SURVEYOR

Date Received _____

Date Filed 12-24-87

By G. LANGLITZ, Deputy

File No. 423-87R

2-11

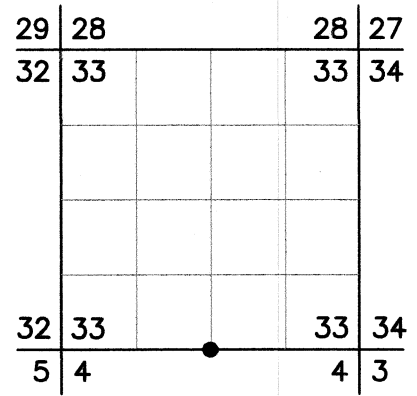
RECORD OF LAND CORNER MONUMENTATION

SOUTH 1/4 CORNER SECTION 33, T. 6 S., R. 42 E., W.M.

ORIGINALLY ESTABLISHED BY: William B. Barr, U.S. Deputy Surveyor

CONTRACT NUMBER: 355

CONTRACT DATE: June 14, 1880



ORIGINAL DESCRIPTION: Planted Basalt Rock 40x12x6 according to instructions for 1/4 section corner from which Pine 18 in diam. N69°E 80 lks dist.

EVIDENCE FOUND: Found stone 33"x12"x6" set upright 10" in the ground in a 4 ft. mound of stone, clearly marked 1/4 on west face. From which, I also found the remains of the original bearing tree, which is a dead and down (windthrown) ponderosa pine with large double blazes. The scribing has apparently weathered off. The approximate center of the rootwad depression bears N.68°E., 53 ft. I accept the marked stone for the position of the 1/4 corner.

DESCRIPTION OF MONUMENTS AND ACCESSORIES SET AND METHODS USED:

At the position of the found stone, I set a 5/8"x24" iron pin 12" into a drill hole in bedrock, and attached a 3/4" brass cap, marked as shown below. Built a 4 ft. diameter mound of stone around the monument to top of cap.


From which, I SCRIBE A NEW BEARING TREE:

- ▶ A ponderosa pine 15" dbh bears S.87°30'W., 10.43 ft. marked 1/4 S4 in upper blaze and BT in lower blaze

Also from which, I SET NEW REFERENCE POINTS:

- ▶ A 5/8"x 10" iron pin, set 9" into exposed bedrock, bears N.66°03'E., 34.38 ft., with attached 2" aluminum cap marked RP 1 2022 PLS 69454
- ▶ A 5/8"x 10" iron pin, set 9" into exposed bedrock, bears S.56°04'E., 41.33 ft., with attached 2" aluminum cap marked RP 2 2022 PLS 69454
- ▶ A 5/8"x 9" iron pin, set 8" into exposed bedrock, bears N.49°39'W., 26.04 ft., with attached 2" aluminum cap marked RP 3 2022 PLS 69454

CORNER MONUMENT MARKED:



Placed original marked stone southwest and alongside the iron pin, laying flat with the marked face down. Painted a 6 inch red band around the bearing tree, and also painted blazes red. Attached USFS 54-3 and 54-9 signs to BT. Distance to new bearing tree was measured with a steel tape to a 60d nail driven in the side-center-right at the root crown of the tree, with an attached 1 1/2" aluminum washer stamped PLS 69454. Used RTK GPS to measure accessories. Bearings are geodetic, derived by GPS observation at the corner.

RESTORATION BY, STAMP AND DATE:

Work Performed July 19, 2022 by:

Jason L. Hatfield, PLS
Daniel B. Lee

USDA FOREST SERVICE
NORTHEAST OREGON LAND ZONE
1550 Dewey Avenue, Suite A
Baker City, OR 97814
(541) 523-1283

UNION COUNTY SURVEYOR	
Date Received	12/14/22
Date Filed	12/14/22
By	<i>[Signature]</i>
File No.	047-2022R

REGISTERED PROFESSIONAL LAND SURVEYOR
<i>[Signature]</i>
OREGON NOVEMBER 30, 2007 JASON L. HATFIELD #69454
EXPIRES: 6/30/2023