

Index File No. X 9

CORNER RECORD (SEARCH)
(Ref. FSM 7151.4)

Tract or Survey No. _____

Cor. No. _____

T 6 S R. 42 E

R.D. UNION

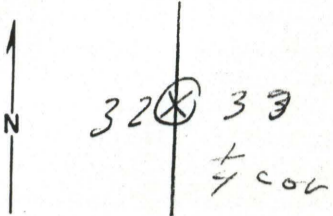
County UNION

Merid. WM

N.F. WW

State OR

CORNER DIAGRAM



DESCRIBE CORNER MONUMENT FOUND

DESCRIBE BEARING TREES OR OTHER OFFICIAL ACCESSORIES FOUND

28" D.F. in sec. 32 with visible scab. in upper scar lower scar crown over

PHOTO IDENTIFICATION DATA

Photo No. EWD-21-116

Filed At. _____

Object Ident. _____

Ident. By _____

Signature

DESCRIBE CORNER LOCATION RELATIVE TO NEAR-BY FEATURES, ALSO HOW TO REACH CORNER

Follow drift fence east from Big Cr. Rd.

PLANE COORDINATE POSITION DATA

State _____ Zone _____

X _____

Y _____

Estab. By _____

Agency

Signature

BAH

Title

Division

Headquarters

Date

9/6/8

7100-52 (3/68)

UNION COUNTY SURVEYOR

Date Received _____

Date Filed 12-23-87

By G. LANGLITZ, Deputy

File No. 422-87R

b-X

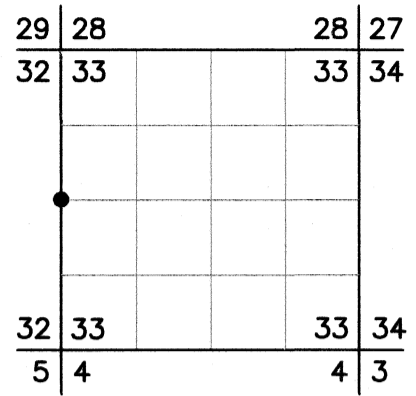
RECORD OF LAND CORNER MONUMENTATION

WEST 1/4 CORNER SECTION 33, T. 6 S., R. 42 E., W.M.

ORIGINALLY ESTABLISHED BY: William B. Barr, U.S. Deputy Surveyor

CONTRACT NUMBER: 443

CONTRACT DATE: May 29, 1882



ORIGINAL DESCRIPTION: Set basalt rock 14x12x6 ins., 10 inches in ground for 1/4 Sec. corner, marked 1/4 on the West face, from which
 a pine 10 in diam bears S69°E 37 lks dist marked 1/4 S B.T.
 a fir 16 in diam bears N50°W 170 lks dist marked 1/4 S B.T.

EVIDENCE FOUND: Found stone 17"x12"x8" dimly marked, with a "1" and "4" discernable on one face, laying on its side with 3" exposed above ground, disturbed by past logging activity. Also found the remains of the southeast BT, which is a weathered sawn pine stump. At a point approximately 5 inches out from the pith, I removed the outer wood to reveal the healed-over blaze with scribing "BT" clearly visible. I also found the remains of the bole of the tree lying approximately 10 feet downhill from the stump, with partially healed upper blaze and fragmentary scribing. Also found the remains of the northwest BT, which was a dead and down Douglas-fir attached to a down north-south barbed wire fence. The tree had an old K-tag, National Forest boundary sign and BT tag dated 1978 attached. It also had a wooden fence post attached to the side where the blazes should be. I removed the post, revealing an upper and lower blaze, but found no scribing possibly due to weather and time. I reestablished the corner at G.L.O. record bearing and distance from the found southeast BT, which is the best available evidence of the original corner.


DESCRIPTION OF MONUMENTS AND ACCESSORIES SET AND METHODS USED:

At the corner point, I set a standard USFS 2½"x30" aluminum pipe with attached ¾" aluminum cap, 28" in the ground. Built a 3 ft. diameter mound of stone around the monument to top of cap. Cap is marked as shown below.

From which, **I SCRIBE NEW BEARING TREES:**

- ▶ A Douglas-fir 12" dbh bears N.13°E., 12.11 ft. marked 1/4 S33 in upper blaze and BT in lower blaze
- ▶ A Douglas-fir 14" dbh bears N.88°E., 31.65 ft. marked 1/4 S33 in upper blaze and BT in lower blaze
- ▶ A ponderosa pine 15" dbh bears S.24°40'W., 28.59 ft. marked 1/4 S32 in upper blaze and BT in lower blaze
- ▶ A ponderosa pine 14" dbh bears N.57°40'W., 49.0 ft. marked 1/4 S32 in upper blaze and BT in lower blaze

CORNER MONUMENT MARKED:



Deposit corner stone North and alongside pipe, and placed a plastic-encased magnet at the base of the pipe. Painted a 6 inch red band around each bearing tree, and also painted blazes red and attached USFS 54-3 and 54-9 signs. Distances measured with a steel tape to a 60d nail driven in the side-center at the root crown of each tree, with an attached 1½" aluminum washer stamped PLS 69454. Also set an aluminum guard post West, 3.5 ft., with USFS 54-2 and 54-9 signs attached and another aluminum guard post South, 7 ft., with USFS 54-9 sign attached. Used RTK GPS to measure accessories. Bearings are geodetic, derived by GPS observation at the corner.

RESTORATION BY, STAMP AND DATE:

Work Performed August 1, 2022 by:

Jason L. Hatfield, PLS
 Daniel B. Lee

USDA FOREST SERVICE
 NORTHEAST OREGON LAND ZONE
 1550 Dewey Avenue, Suite A
 Baker City, OR 97814
 (541) 523-1283

UNION COUNTY SURVEYOR	
Date Received	<u>12/14/22</u>
Date Filed	<u>12/14/22</u>
By	
File No.	<u>044-2022A</u>

REGISTERED PROFESSIONAL LAND SURVEYOR
OREGON NOVEMBER 30, 2007 JASON L. HATFIELD #69454
EXPIRES: 6/30/2023