


**CERTIFIED RECORD OF LAND CORNER MONUMENTATION**



History of original corner establishment:

SURVEYED BY: W.B. BARR, 1885, CONTRACT NO. 516

40.00 Set post 4 ft. long; 4in. in diam. 1 foot in the ground for Sec. cor. from which:

Fir 24 in diam. dears N. 23° W. 202 lks.

no other witness trees

Description of corner evidence found:

No evidence of original monument found.

REGISTERED  
PROFESSIONAL  
LAND SURVEYOR

*Ronald E. Stoll 9/98*

OREGON  
JULY 15, 1983  
RONALD E. STOLL  
2058

Description of monument and accessories I established to perpetuate the original location of this corner:

At a proportionate position, set a USFS 3¼" aluminum capped pipe, cap marked per diagram, 24" in the ground, with a mound of stone to cap, from which:

- A ½" rebar, with aluminum cap, bears N.51°51'E., 23.43'.
- A ½" rebar, with aluminum cap, bears N.33°56'W., 23.03'.
- A ½" rebar, with aluminum cap, bears S.49°51'W., 24.35'.
- A ½" rebar, with aluminum cap, bears S.43°05'E., 21.99'.

REFERENCE: RECORD OF SURVEY, LONGSHOT CADASTRAL SURVEY  
WITNESS TO MONUMENT: DAVID SUTHERLAND  
BEARINGS AND DISTANCES TAKEN TO THE CENTER OF CAP. OBSERVED WITH ELECTRONIC TOTAL STATION AND STEEL TAPE.  
BASIS OF BEARINGS WAS A GEODETIC BEARING DETERMINED FROM GPS OBSERVATIONS.

Office of \_\_\_\_\_ County of \_\_\_\_\_  
State of \_\_\_\_\_ I hereby certify that the within instrument was filed in this office  
for record on the \_\_\_\_ day of \_\_\_\_\_, 19\_\_  
\_\_\_\_\_ by \_\_\_\_\_  
(COUNTY OFFICIAL) (DEPUTY)

BL

UNION COUNTY  
RECORDS  
Date Received 10/28/98  
Date Filed 10/31/98  
By R. ROBINSON, DEPUTY  
File No. 168-1998R

**CERTIFIED RECORD OF LAND CORNER MONUMENTATION**

**HISTORY OF ORIGINAL CORNER ESTABLISHED:**

Monument originally established by John H. Stone under GLO contract number 235 dated July 6th, 1875. Surveyor General field notes state:

Set stone 14x12x10 for 1/4 sec. cor.

In Survey Number 042-2003, Ronald Stoll set an aluminum pipe at proportionate distance. Union County Monumentation Record 168-1998R states: No evidence of original monument found. At a proportionate position, set a USFS 3 1/4" aluminum capped pipe, cap marked per diagram, 24" in the ground, with a mound of stone to cap, from which:

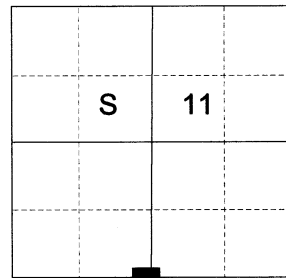
A 1/2" rebar, with aluminum cap, bears N.51°51'E., 23.43'

A 1/2" rebar, with aluminum cap, bears N.33°56'W., 23.03'

A 1/2" rebar, with aluminum cap, bears S.49°51'W., 24.35'

A 1/2" rebar, with aluminum cap, bears S.43°05'E., 21.99'

T 6 S R 41 E J-19



**DESCRIPTION OF CORNER EVIDENCE FOUND:**

Found an approx. 2" void in an embedded collar of stone which falls in a cultivated field and at record distance and bearing from the following found references:

A 1/2" rebar, no aluminum cap, bears North 52° East, a distance of 23.43 ft.

A 1/2" rebar, no aluminum cap, bears North 34° West, a distance of 23.03 ft.

A 1/2" rebar, no aluminum cap, bears South 50° West, a distance of 24.35 ft.

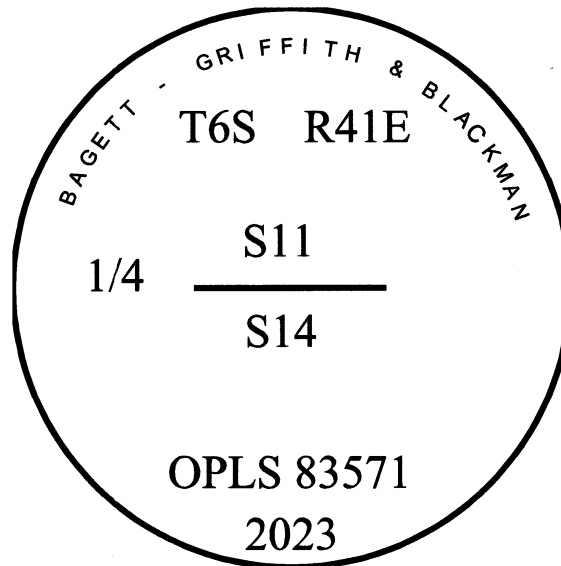
A 1/2" rebar, no aluminum cap, bears South 43° East, a distance of 21.99 ft.

A "T" post base, cut off at ground level, falls approx. 1 ft. East

The land owner testifies that in approx. 2014 he hooked the pipe monument with his swather and ultimately removed the monument and fence post.

**DESCRIPTION OF MONUMENT AND ACCESSORIES I ESTABLISHED TO PERPETUATE THE ORIGINAL LOCATION OF THIS CORNER:**

At record distance from found iron pin references I set a 5/8" x 30" iron pin, 10" below ground, with 2 1/2" aluminum cap marked as shown below.



I hereby certify that the corner was perpetuated on March 7, 2023.

Witness: Kyle A. Tucker



Renewal Date: June 30, 2023

I used a magnetic compass and steel tape in the establishment of the new monument. Magnetic Declination used was 14° East. Bearings and distances are to the center of the brass and aluminum caps.

UNION COUNTY SURVEYOR  
Date Received 4/3/2023  
Date Filed 4/3/2023  
Filed By [Signature]  
File Number 005-2023R

# HORIZONTAL CONTROL DATA

## UNION COUNTY, OREGON

### OREGON STATE PLANE, NORTH ZONE (3601)

STA NAME: 2023010

QUARTER CORNER COMMON TO SECTIONS 11 AND 14

TWP. 6 S RGE. 41 E.

GEODETIC COORD: NAD 83(91)

DATE TIED: March 7, 2023

LAT: 45 ° 3 ' 3.09312 " N

SURVEYOR: JEFFREY S. HSU  
OPLS 83571

LONG: 117 ° 39 ' 21.96557 " W

FIRM: BAGETT, GRIFFITH, & BLACKMAN  
2006 ADAMS AVENUE  
LAGRANDE, OR 97850  
(541) 963-6092

SP. COOR: NAD 83(91)

N: 517570.231 INT FT.

E: 8936891.489 INT FT.

TYPE: GPS

THETA: 2 ° 1 ' 0.7 "

ORDER: SECOND CLASS: 1

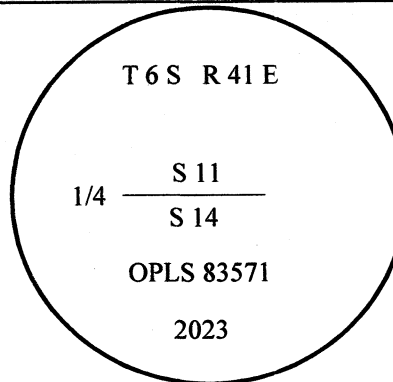
SCALE FACTOR: 0.99989669

ELEV: 3656.47 US FT.

ELEV: DATUM: NGVD 29

#### COMMENTS:

5/8" iron pin with 2 1/2" aluminum cap  
marked as shown and 6" below ground in a field



REGISTERED  
PROFESSIONAL  
LAND SURVEYOR

OREGON  
June 2, 2010  
JEFFREY S. HSU  
83571

Renewal Date: June 30, 2023

1 METER = 3.2808333333... US FEET = 39.37 INCHES

1 METER = 3.280839895 INT'L FEET OR 1 INCH = 2.54 CM

TO CALCULATE ELEVATION FACTOR ( IN THE NORTH AMERICAN CONTINENT)

DIVIDE 20,906,000 BY (20,906,000 + ELLIPSOID ELEV. IN FEET)

GEOID MODEL : 2012B