

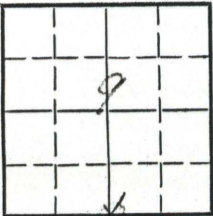
LAND CORNER RECORD

1. T. 15 R. 41E No. 9-11 Cor. Mer. State N. F. Dist.

2. Corner Status

3. Original Description Vol. Page Where Recorded

4. Description of Corners: STONE 30 X 13 1/4
MOUND



5. Investigation Notes:

FOUND STONE BURIED 20" IN
GROUND 10" ABOVE NO MARKING'S

7. Photo Identification 7/7/64

Photo No. ENN 9-41

Ident. By: SEARCHED

8. Plane Coordinate Position Data

State Zone

X

Y

Estab. By

Field Book No.

Where Filed

9. Evaluation

Authentic

Needs Verif. Monument

Re-estab. Survey

Land Status

6. Signed E.A. [Signature] Title Date 3/22/67

UNION COUNTY SURVEYOR

Date Received _____

Date Filed 12-23-87

By G. LANGLITZ, DEPUTY

File No. 383-87R


5-11

CERTIFIED RECORD OF LAND CORNER MONUMENTATION

History of original corner establishment:

SURVEYED BY: W.B. BARR, 1885, CONTRACT NO. 516

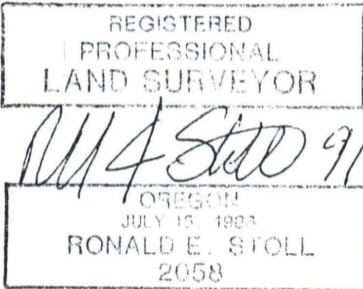
39.75 Set a basalt rock, 20 x 13 x 4. 15 ins. in the ground for 1/4 sec. cor. marked 1/4 on the W. side, raised mound of rock alongside. Pits impracticable.



A Description of corner evidence found:

Found corner stone, 15" x 6" x 20" mkd. 1/4 on the South face.

Description of monument and accessories I established to perpetuate the original location of this corner:



Set a USFS 3 1/4" aluminum capped pipe, cap marked per diagram, 18" in the ground, with a 3' collar of stones, buried found stone on south side of monument, from which:

- A stone, 17" x 19" x 12" bears S.59°32'W., 9.45', scribed "X on S.W. face".
- A stone, 27" x 25" x 14" bears N.49°51'E., 11.65', scribed "X on the top".
- A stone, 18" x 21" x 12" bears N.53°47'W., 2.13', scribed "X on the top".
- A rebar, 1/2" diam., bears S.32°45'E., 11.93', 2" above the ground with a 8" collar of stone.

REFERENCE: RECORD OF SURVEY, LONGSHOT CADASTRAL SURVEY
WITNESS TO MONUMENT: DAVID SUTHERLAND
BEARINGS TAKEN TO BRASS TAG AT CENTER OF BLAZE OR REBAR, DISTANCES MEASURED TO BRASS TAG ON SIDE CENTER OF TREE OR REBAR. OBSERVED WITH ELECTRONIC TOTAL STATION AND STEEL TAPE.
BASIS OF BEARINGS WAS A GEODETIC BEARING DETERMINED FROM GPS OBSERVATIONS.

Office of _____ County of _____
State of _____ I hereby certify that the within instrument was filed in this office
for record on the ____ day of _____, 19__
_____ by _____
(COUNTY OFFICIAL) (DEPUTY)

BP

