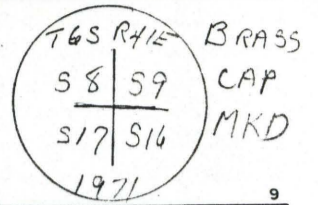


J-9 T6S R41E

CORNER RECORD (PERPETUATION)

MONUMENT: DESCRIBE NEW MONUMENT SET, OR WORK DONE TO PRESERVE EXISTING MONUMENT

2 1/2" IRON Post 28" Long 10" IN Ground To X
MKD ON Bed Rock AND IN A mound of Stone
4' Base To Top



ACCESSORIES: DESCRIBE NEW BT'S WITNESS OBJECTS ETC. ESTABLISHED, OR WORK DONE TO PRESERVE EXISTING EVIDENCE

- A Fir 12" BRS. N20° E 66 LKS. MKD. T6S R41E S 9 BT
- A P. Pine 11" BRS. S12 1/4° E 102 LKS. MKD. T6S R41E S 16 BT
- A P. Pine 10" BRS. S37° W 98 LKS. MKD. T6S R41E S 17 BT
- A Fir 11" BRS. N19° W 52 LKS. MKD. T6S R41E S 8 BT

Work Done By S ALBRIGHT Title SADASTRAL SURVEYOR Date 10/5/71 State Registration No. BIM
 Certified Cor. Record Prepared? Yes No Filed At: Date

REMARKS

Index File No. T. R. M. Tract or Surv. No. Cor. 12
13

UNION COUNTY SURVEYOR

Date Received _____

Date Filed 12-23-87

By G. LANGLITZ, DEPUTY

File No. 382-87R

J-9


CERTIFIED RECORD OF LAND CORNER MONUMENTATION

History of original corner establishment:

SURVEYED BY: W.B. BARR, 1885, CONTRACT NO. 516

SURVEYED BY: S. ALBRIGHT, 1971, CONTRACT NO. 350

The corner of secs. 8, 9, 16, 17, determined at record distance from the remaining original bearing trees:



A sawed ponderosa pine stump, 36 ins. diam., bears N.27°E., 131 lks. dist., with scribe marks BT visible on open blaze. (record, N.22°E.)

A sawed ponderosa pine stump, 30 ins. diam., bears S.58°W., 8 lks. dist., with scribe marks 41 S17 BT visible on open blaze.

At the corner point

Set an iron post, 28 ins. long, 2½ ins. diam., 10 ins. in the ground, directly over X marked on bedrock, and in a mound of stone, 4 ft. base, to top, with brass cap
From which new bearing trees

- A fir, 12 ins. diam., bears N.20°E., 66 lks. dist. mkd. T6S R41E S9 BT
- A ponderosa pine, 11 ins. diam., bears S.12¼°E., 102 lks. dist. mkd. T6S R41E S16 BT
- A ponderosa pine, 10 ins. diam., bears S.37°W., 98 lks. dist. mkd. T6S R41E S17 BT
- A fir, 11 ins. diam., bears N.19°W., 52 lks. dist. mkd. T6S R41E S8 BT

Description of corner evidence found:

Found a 3" BLM brass capped pipe, cap marked per diagram, 8" above the ground, in a mound of stone, from which:

- A fir, 17" in diam., bears N.9°56'E., 46.41', healed blaze.
- A pine stump, 37" in diam., bears N.22°12'E., 86.62', scribed "BT".
- A pine, 15" in diam., bears S.47°19'E., 65.93', healed blaze.
- A pine, 14" in diam., bears S.33°00'W., 64.68', healed blaze.
- A pine stump, 27" in diam., bears S.51°54'W., 6.85', scribed "BT".
- A down fir, 13" in diam., bears N.24°39'W., 33.83', healed blaze.

UNION COUNTY SURVEYOR
Date Received <u>10/28/98</u>
Date Filed <u>10/31/98</u>
By <u>R. ROBINSON, Deputy</u>
File No. <u>173-1998R</u>

Description of monument and accessories I established to perpetuate the original location of this corner:

A fir, 18" in diam., bears N.53°21'W., 35.24', scribed "T6SR41ES8BT".

REFERENCE: RECORD OF SURVEY, LONGSHOT CADASTRAL SURVEY
WITNESS TO MONUMENT: DAVID SUTHERLAND
BEARINGS TAKEN TO BRASS TAG AT CENTER OF BLAZE, DISTANCES MEASURED TO BRASS TAG ON SIDE CENTER OF TREE. OBSERVED WITH ELECTRONIC TOTAL STATION AND STEEL TAPE.
BASIS OF BEARINGS WAS A GEODETIC BEARING DETERMINED FROM GPS OBSERVATIONS.

Office of _____ County of _____
State of _____ I hereby certify that the within instrument was filed in this office
for record on the ____ day of _____, 19____
_____ by _____
(COUNTY OFFICIAL) (DEPUTY)

REGISTERED PROFESSIONAL LAND SURVEYOR
<u>R. Robinson</u> 9/98
OREGON JULY 15, 1983 RONALD E. STOLL 2058

CERTIFIED RECORD OF LAND CORNER MONUMENTATION

History of original corner establishment:

SURVEYED BY: W.B. BAR, 1885, CONTRACT NO. 516

SURVEYED BY: S. ALBRIGHT, 1971, CONTRACT NO. 350

The corner of secs. 8, 9, 16, 17, determined at record distance from the remaining original bearing trees:

A sawed ponderosa pine stump, 36 ins. diam., bears N.27°E., 131 lks.(86.5') dist., with scribe marks BT visible on open blaze. (record, N.22°E.)

A sawed ponderosa pine stump, 30 ins. diam., bears S.58°W., 8 lks.(5.3') dist., with scribe marks 41 S17 BT visible on open blaze.

At the corner point

Set an iron post, 28 ins. long, 2½ ins. diam., 10 ins. in the ground, directly over X marked on bedrock, and in a mound of stone, 4 ft. base, to top, with brass cap
From which new bearing trees

- A fir, 12 ins. diam., bears N.20°E., 66 lks.(43.6') dist. mkd. T6S R41E S9 BT
- A ponderosa pine, 11 ins. diam., bears S.12¼°E., 102 lks.(67.3') dist. mkd. T6S R41E S16 BT
- A ponderosa pine, 10 ins. diam., bears S.37°W., 98 lks.(64.7') dist. mkd T6S R41E S17 BT
- A fir, 11 ins. diam., bears N.19°W., 52 lks.(34.3') dist. mkd. T6S R41E S8 BT

Description of corner evidence found:

Found a 3" BLM brass capped pipe, cap marked per diagram, 8" above the ground, in a mound of stone, from which:

- A fir, 17" in diam., bears N.9°56'E., 46.41', healed blaze.
- A pine stump, 37" in diam., bears N.22°12'E., 86.62', scribed "BT".
- A pine, 15" in diam., bears S.47°19'E., 65.93', healed blaze.
- A pine, 14" in diam., bears S.33°00'W., 64.68', healed blaze.
- A pine stump, 27" in diam., bears S.51°54'W., 6.85', scribed "BT".
- A down fir, 13" in diam., bears N.24°39'W., 33.83', healed blaze.

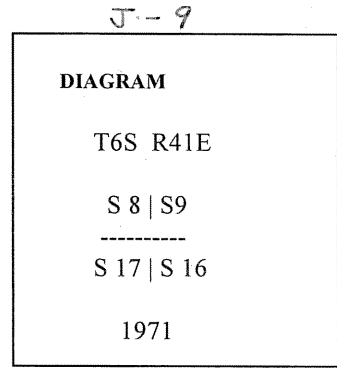
Description of monument and accessories I established to perpetuate the original location of this corner:

A fir, 18" in diam., bears N.53°21'W., 35.24', scribed "T6SR41ES8BT".

REFERENCE: RECORD OF SURVEY, LONGSHOT CADASTRAL SURVEY
WITNESS TO MONUMENT: DAVID SUTHERLAND
BEARINGS TAKEN TO BRASS TAG AT CENTER OF BLAZE, DISTANCES MEASURED TO BRASS TAG ON SIDE CENTER OF TREE. OBSERVED WITH ELECTRONIC TOTAL STATION AND STEEL TAPE.
BASIS OF BEARING WAS GEODETIC BEARING DETERMINED FROM GPS OBSERVATIONS.

Office of _____ County of _____
State of _____ I hereby certify that the within instrument was filed in this office
for record on the ____ day of _____, 20____.

(COUNTY OFFICIAL) (DEPUTY)
BQ



UNION COUNTY SURVEYOR

Date Received 1/4/06

Date Filed 9/9/06

By R. ROBINSON, DEPUTY

File No. 018-2006R

REGISTERED
PROFESSIONAL
LAND SURVEYOR

M.A. Stoll 6/04

OREGON
JULY 15, 1983
RONALD E. STOLL
2058

Re monumentation of Certain Original Corner Points,
T. 6 S., R. 41 E., Willamette Meridian, Oregon

CHAINS

Set 5 ft. steel fence post alongside iron post.

Re monumenting corners established by
William B. Barr, in 1885)

The corner of secs. 8, 9, 16 and 17, determined at
record distance from the remaining original bearing
trees:

A saved ponderosa pine stump, 36 ins. diam.,
bears N. 27° E., 131 lks. dist., with scribe
marks BT visible on open blaze. (Record,
N. 22° E.)

A saved ponderosa pine stump, 30 ins. diam.,
bears S. 58° W., 8 lks. dist., with scribe
marks 41 S17 BT visible on open double
blaze.

At the corner point

Set an iron post, 26 ins. long, 2 1/2 ins. diam., 10 ins.
in the ground, directly over X marked on bedrock, and in
a mound of stone, 4 ft. base, to top, with brass cap mkd.

T 6 S R 41 E
S 8 1/2 S 9
S 17 1/2 S 16
1971

from which new bearing trees

A fir, 12 ins. diam., bears N. 20° E.,
66 lks. dist., mkd. T6S R41E S9 BT.

A ponderosa pine, 11 ins. diam., bears
S. 12 1/2° E., 102 lks. dist., mkd. T6S R41E
S16 BT.

A ponderosa pine, 10 ins. diam., bears
S. 37° W., 98 lks. dist., mkd. T6S R41E
S17 BT.

A fir, 11 ins. diam., bears N. 19° W.,
52 lks. dist., mkd. T6S R41E S8 BT.

The corner of secs. 4, 5, 8 and 9, determined at record
bearing from remaining original bearing trees

A western larch snag, 11 ins. diam., bears
70° E., 14 lks. dist., with scribe
marks T6S 41E S4 BT visible on open double
blaze. (Record, 11 lks.)

A saved western larch stump, 17 ins. diam.,
bears S. 35° E., 26 1/2 lks. dist., with scribe
marks BT visible on open blaze. (Record,
14 lks.)

A white fir, 18 ins. diam., bears S. 57° W.,
14 lks. dist., with scribe marks visible
on open blaze.

At the corner point

Set an iron post, 26 ins. long, 2 1/2 ins. diam., 24 ins.

T6S 41 J09

UNION COUNTY
SURVEYOR

Date Received

3/15/13

Date Filed

3/15/13

By

J. H. DEERY

File No.

399-20132