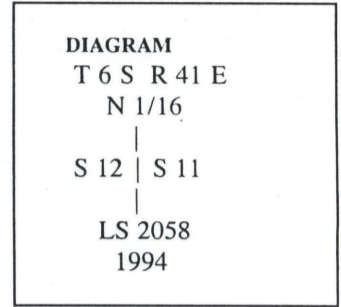


CERTIFIED RECORD OF LAND CORNER MONUMENTATION

History of original corner establishment:



Description of corner evidence found:

Description of monument and accessories I established to perpetuate the original location of this corner:

REGISTERED
PROFESSIONAL
LAND SURVEYOR

Ronald E. Stoll 9/98

OREGON
JULY 15 1983
RONALD E. STOLL
2058

Set a USFS 3 1/4" aluminum capped pipe, 28" in ground with small mound of stones to cap. 5' ± Easterly man made creek, 15' ± southerly of creek.

- A Fir, 17" diam., bears N.78°20'W., 30.3', scribed "N1/16S11BT".
- A Fir, 16" diam., bears N.02°15'W., 5.5, scribed "N1/16S12BT".

REFERENCE: RECORD OF SURVEY, LONGSHOT CADASTRAL SURVEY
 WITNESS TO MONUMENT: ERIC GREEN
 BEARINGS TAKEN TO BRASS TAG AT CENTER OF BLAZE, DISTANCES MEASURED TO BRASS TAG ON SIDE CENTER OF TREE. OBSERVED WITH ELECTRONIC TOTAL STATION AND STEEL TAPE.
 BASIS OF BEARINGS WAS A GEODETIC BEARING DETERMINED FROM GPS OBSERVATIONS.

Office of _____ County of _____
 State of _____ I hereby certify that the within instrument was filed in this office
 for record on the ____ day of _____, 19____
 _____ by _____
 (COUNTY OFFICIAL) (DEPUTY)

AP

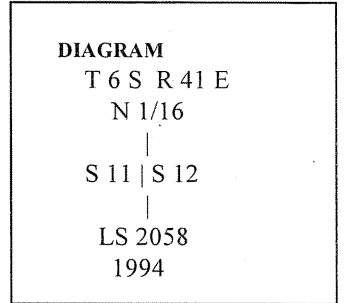
UNION COUNTY
SURVEYOR

Date Received 10/28/98
 Date Filed 10/31/98
 By R. Robinson, Deputy
 File No. 140-1998R

CERTIFIED RECORD OF LAND CORNER MONUMENTATION

F-21

History of original corner establishment:



Description of corner evidence found:

Description of monument and accessories I established to perpetuate the original location of this corner:

Set a USFS 3 1/4" aluminum capped pipe, cap marked per diagram, 28" in ground with small mound of stones to cap. S. ± Easterly man made creek, 15' ± southerly creek.

- A Fir, 28" diam., bears N.77°29'E., 25.8', scribed "N1/16S12BT".
- A Fir, 24" diam., bears N.36°39'W., 7.9', scribed "N1/16S11BT".

REFERENCE: RECORD OF SURVEY, LONGSHOT CADASTRAL SURVEY
 WITNESS TO MONUMENT: ERIC GREEN
 BEARINGS TAKEN TO BRASS TAG AT CENTER OF BLAZE, DISTANCES MEASURED TO BRASS TAG ON SIDE CENTER OF TREE. OBSERVED WITH ELECTRONIC TOTAL STATION AND STEEL TAPE.
 BASIS OF BEARING WAS GEODETIC BEARING DETERMINED FROM GPS OBSERVATIONS.

UNION COUNTY
 SURVEYOR

Date Received 1/4/06

Date Filed 9/9/06

By R. ROBINSON, Deputy

File No. 011-2006R

REGISTERED
 PROFESSIONAL
 LAND SURVEYOR

R. E. Stoll 6/04

OREGON
 JULY 15, 1983
 RONALD E. STOLL
 2058

Office of _____ County of _____
 State of _____ I hereby certify that the within instrument was filed in this office
 for record on the ____ day of _____, 20____.
 _____ By _____
 (COUNTY OFFICIAL) (DEPUTY)

AP

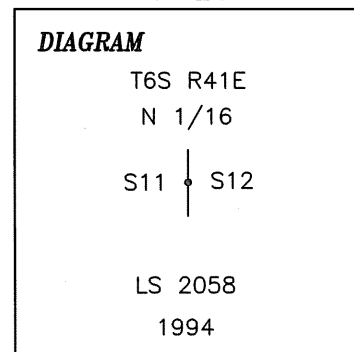
CERTIFIED RECORD OF LAND CORNER MONUMENTATION

F-21

History of original corner establishment:

Corner originally established in 1994 by Ronald E. Stoll, PLS 2058, under U.S. Forest Service contract. Stoll's notes state:

Set USFS 3 1/4" aluminum capped pipe, cap marked per diagram, 28" in ground with small mound of stone to cap. S +/- Easterly man made creek, 15' +/- southerly creek.



Typical USFS Cap

A Fir, 28" diam., bears N77°29'E, 25.8', scribed: N1/16 S12 BT.
A Fir, 24" diam., bears N36°39'W, 7.9', scribed: N1/16 S11 BT.

Description of corner evidence found:

A 3 1/4" USFS aluminum cap on aluminum pipe marked as shown in corner diagram 2" above ground in small stone mound.

From Which:

A Douglas Fir 22" in diameter bears N77°W (Record N77°29'E), 30.4' (Record 25.8') with visible scribing.
A Douglas Fir 20" in diameter bears N2°W (Record N36°39'W), 5.7' (Record 7.9') with visible scribing.

Steel fencepost with 54-2 and 54-9 signs bears east, 1.4'. Steel fencepost with 54-2 sign bears south 2.9'.

Wisdom Creek is +/- 30' to north. Steel channel with diversion from Wisdom Creek running into it from the east is +/- 50' to south.

Description of monument and accessories I established to perpetuate the original location of this corner:

Corner monument evidently moved by Stoll after bearing trees were taken. Bearing tree scribes and chaining nails do not face corner monument. Install new 40d spikes in right side center of both bearing trees. Remeasure bearings and distances to both bearing trees. Both bearing trees are in Section 11.

Bearing trees have 54-3 and 54-9 signs and have a 6" red painted band.

Date: November 21, 2007
Declination: 16°E

UNION COUNTY SURVEYOR

Date Received 12/1/07

Date Filed 12/1/07

[Signature]

No. 028-200712

REGISTERED PROFESSIONAL LAND SURVEYOR

[Signature]

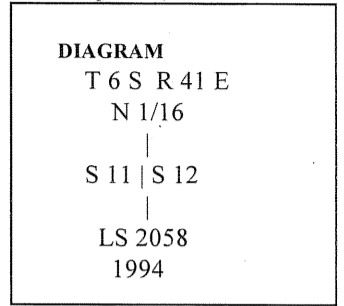
OREGON
JULY 19, 1994
KENNETH A. LIND
2672

Renews: 12-31-08

CERTIFIED RECORD OF LAND CORNER MONUMENTATION

F-21

History of original corner establishment:



Description of corner evidence found:

Description of monument and accessories I established to perpetuate the original location of this corner:

Set a USFS 3 1/4" aluminum capped pipe, cap marked per diagram, 28" in ground with small mound of stones to cap. S. ± Easterly man made creek, 15' ± southerly creek.

- A Fir, 28" diam., bears N.77°29'E., 25.8', scribed "N1/16S12BT".
- A Fir, 24" diam., bears N.36°39'W., 7.9', scribed "N1/16S11BT".

REFERENCE: RECORD OF SURVEY, LONGSHOT CADASTRAL SURVEY
 WITNESS TO MONUMENT: ERIC GREEN
 BEARINGS TAKEN TO BRASS TAG AT CENTER OF BLAZE, DISTANCES MEASURED TO BRASS TAG ON SIDE CENTER OF TREE. OBSERVED WITH ELECTRONIC TOTAL STATION AND STEEL TAPE.
 BASIS OF BEARING WAS GEODETIC BEARING DETERMINED FROM GPS OBSERVATIONS.

UNION COUNTY
SURVEYOR

Date Received 1/4/06

Date Filed 9/9/06

By R. ROBINSON, Deputy

File No. 011-2006R

REGISTERED
PROFESSIONAL
LAND SURVEYOR

R. E. Stoll 6/04

OREGON
JULY 15, 1983
RONALD E. STOLL
2058

Office of _____ County of _____
 State of _____ I hereby certify that the within instrument was filed in this office
 for record on the ____ day of _____, 20____.
 _____ By _____
 (COUNTY OFFICIAL) (DEPUTY)

AP

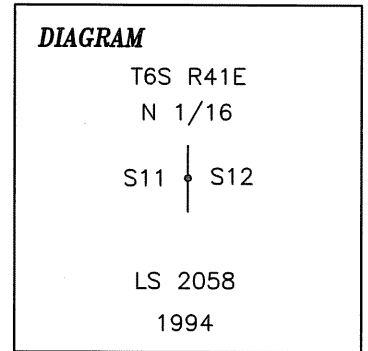
CERTIFIED RECORD OF LAND CORNER MONUMENTATION

F-21

History of original corner establishment:

Corner originally established in 1994 by Ronald E. Stoll, PLS 2058, under U.S. Forest Service contract. Stoll's notes state:

Set USFS 3 1/4" aluminum capped pipe, cap marked per diagram, 28" in ground with small mound of stone to cap. S +/- Easterly man made creek, 15' +/- southerly creek.



Typical USFS Cap

A Fir, 28" diam., bears N77°29'E, 25.8', scribed: N1/16 S12 BT.
A Fir, 24" diam., bears N36°39'W, 7.9', scribed: N1/16 S11 BT.

Description of corner evidence found:

A 3 1/4" USFS aluminum cap on aluminum pipe marked as shown in corner diagram 2" above ground in small stone mound.

From Which:

A Douglas Fir 22" in diameter bears N77°W (Record N77°29'E), 30.4' (Record 25.8') with visible scribing.
A Douglas Fir 20" in diameter bears N2°W (Record N36°39'W), 5.7' (Record 7.9') with visible scribing.

Steel fencepost with 54-2 and 54-9 signs bears east, 1.4'. Steel fencepost with 54-2 sign bears south 2.9'.

Wisdom Creek is +/- 30' to north. Steel channel with diversion from Wisdom Creek running into it from the east is +/- 50' to south.

Description of monument and accessories I established to perpetuate the original location of this corner:

Corner monument evidently moved by Stoll after bearing trees were taken. Bearing tree scribes and chaining nails do not face corner monument. Install new 40d spikes in right side center of both bearing trees. Remeasure bearings and distances to both bearing trees. Both bearing trees are in Section 11.

Bearing trees have 54-3 and 54-9 signs and have a 6" red painted band.

Date: November 21, 2007
Declination: 16°E

**UNION COUNTY
SURVEYOR**

Date Received 12/1/07

Date Filed 12/1/07

[Signature]

No. 028-200712

**REGISTERED
PROFESSIONAL
LAND SURVEYOR**

[Signature: Kenneth A. Lind]

**OREGON
JULY 19, 1994
KENNETH A. LIND
2672**

Renews: 12-31-08