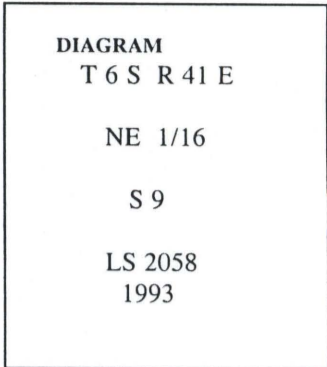


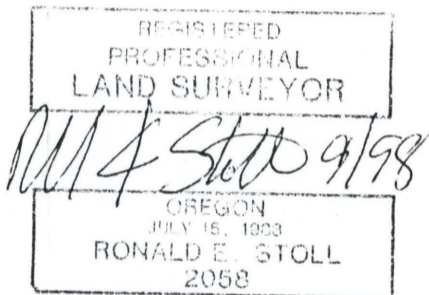
CERTIFIED RECORD OF LAND CORNER MONUMENTATION

History of original corner establishment:



Description of corner evidence found:

Description of monument and accessories I established to perpetuate the original location of this corner:



Set a USFS 3 1/4" aluminum capped pipe, cap marked per diagram, 22" in the ground with 1' mound of stone, from which:

- A pine, 9" diam., bears S.16°01'W., 16.92', scribed "NE1/16 S9 BT".
- A pine, 10" diam., bears N.87°33'E., 26.02', scribed "NE1/16 S9 BT".

REFERENCE: RECORD OF SURVEY, LONGSHOT CADASTRAL SURVEY
WITNESS TO MONUMENT: DAVID SUTHERLAND
BEARINGS TAKEN TO BRASS TAG AT CENTER OF BLAZE, DISTANCES MEASURED TO BRASS TAG ON SIDE CENTER OF TREE. OBSERVED WITH ELECTRONIC TOTAL STATION AND STEEL TAPE.
BASIS OF BEARINGS WAS A GEODETIC BEARING DETERMINED FROM GPS OBSERVATIONS.

Office of _____ County of _____
State of _____ I hereby certify that the within instrument was filed in this office
for record on the ____ day of _____, 19____
_____ by _____
(COUNTY OFFICIAL) (DEPUTY)

AL

UNION COUNTY
SURVEYOR
Date Received 10/28/98
Date Filed 10/31/98
By R. Robinson, Deputy
File No. 144-198R

CERTIFIED RECORD OF LAND CORNER MONUMENTATION

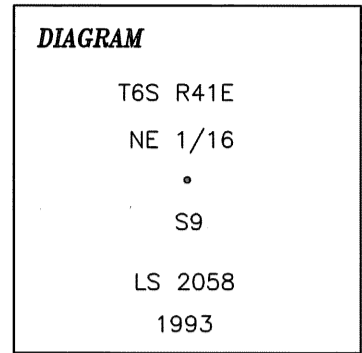
F-12

History of original corner establishment:

Corner originally established in 1993 by Ronald E. Stoll, PLS 2058, under U.S. Forest Service contract. Stoll's notes state:

Set USFS 3 1/4" aluminum capped pipe, cap marked per diagram, 22" in the ground with 1' mound of stone from which:

A pine, 9" diam., bears S16°01'W, 16.92', scribed: NE1/16 S9 BT.
A pine, 10" diam., bears N87°33'E, 26.02', scribed: NE1/16 S9 BT.



Typical USFS Cap

Description of corner evidence found:

3 1/4" USFS aluminum cap on aluminum pipe marked as shown in corner diagram in small stone mound.

From Which:

A Ponderosa Pine 12" in diameter bears S15°W (Record S16°01'W), 16.3' (Record 16.92') with visible scribing.
A Ponderosa Pine 13" in diameter bears N86°E (Record N87°33'E), 26.7' (Record 26.02') with no visible scribing.

Description of monument and accessories I established to perpetuate the original location of this corner:

Nail on side center of bearing tree to SW was not found, nail on side center of bearing tree to NE was found, but almost overgrown. Install new 40d spikes in right side center of both bearing trees. Remeasure bearings and distances to both bearing trees.

Bearing trees have 54-3 and 54-9 signs and have a 6" red painted band. The bearing tree face or blaze is also painted red.

Date: September 19, 2007
Declination: 16°E
Witnesses: Fred Thomas
Dan Helm

UNION COUNTY SURVEYOR
Date Received <u>11/02/07</u>
Date Filed <u>12/03/07</u>
By <u>[Signature]</u>
File No. <u>022-2007R.</u>

REGISTERED PROFESSIONAL LAND SURVEYOR
--

Kenneth A. Lind

OREGON JULY 19, 1994 KENNETH A. LIND 2672
--

Renews: 12-31-08