

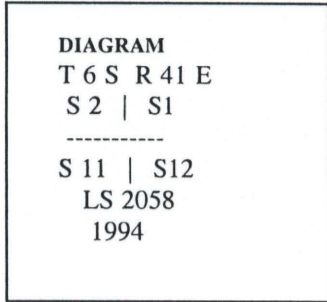
**CERTIFIED RECORD OF LAND CORNER MONUMENTATION**

History of original corner establishment:

SURVEYED BY: W.B. BARR, 1885, CONTRACT NO. 516

80.00 Set stone for cor. to secs. 1, 2, 11, and 12, from which:

- A pine, 36 ins. diam., bears N.70°W., 61 lks. dist.
- A pine, 30 ins. diam., bears N.20°E., 87 lks. dist.



Description of corner evidence found:

No evidence of original monument found.

Description of monument and accessories I established to perpetuate the original location of this corner:

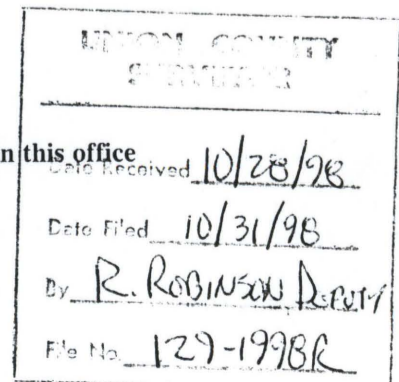


At a proportionate position, set a USFS 3 1/4" aluminum capped pipe, cap marked per diagram, 26" in the ground, with a mound of stone to cap, from which:

- A pine, 7" in diam., bears S.86°30'W., 46.5', scribed "T6SR41ES11BT".
- A pine, 8" in diam., bears S.12°00'W., 28.5', scribed "T6SR41ES12BT".
- A pine, 6" in diam., bears N.26°00'E., 7.9', scribed "XBT".
- A pine, 10" in diam., bears S.32°25'E., 8.9', scribed "T6SR41EXBT".

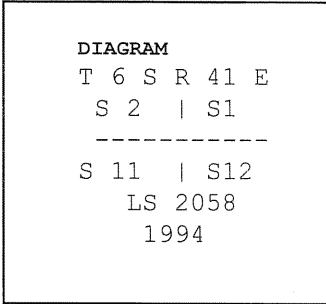
REFERENCE: RECORD OF SURVEY, LONGSHOT CADASTRAL SURVEY  
 WITNESS TO MONUMENT: ERIC GREEN  
 BEARINGS TAKEN TO BRASS TAG AT CENTER OF BLAZE, DISTANCES MEASURED TO BRASS TAG ON SIDE CENTER OF TREE. OBSERVED WITH ELECTRONIC TOTAL STATION AND STEEL TAPE.  
 BASIS OF BEARINGS WAS A GEODETIC BEARING DETERMINED FROM GPS OBSERVATIONS.

Office of \_\_\_\_\_ County of \_\_\_\_\_  
 State of \_\_\_\_\_ I hereby certify that the within instrument was filed in this office  
 for record on the \_\_\_\_ day of \_\_\_\_\_, 19\_\_\_\_  
 \_\_\_\_\_ by \_\_\_\_\_  
 (COUNTY OFFICIAL) (DEPUTY)



**CERTIFIED RECORD OF LAND CORNER MONUMENTATION**

E-21



History of original corner establishment:

SURVEYED BY: W.B. BAR, 1885, CONTRACT NO. 516

80.00 Set stone for cor. to secs. 1, 2, 11, and 12, from which:

- A pine, 36 ins. diam., bears N.70°W., 61 lks. dist.
- A pine, 30 ins. diam., bears N.20°E., 87 lks. dist.

Description of corner evidence found:

No evidence of original monument found.

Description of monument and accessories I established to perpetuate the original location of this corner:

At a proportionate position, set a USFS 3 1/4" aluminum capped pipe, cap marked per diagram, 26" in the ground, with a mound of stone to cap, from which:

- A pine, 7" in diam., bears S.86°30'W., 46.5', scribed "T6SR41ES11BT".
- A pine, 8" in diam., bears S.12°00'W., 28.5', scribed "T6SR41ES11BT".
- A pine, 6" in diam., bears N.26°00'E., 7.9', scribed "XBT".
- A pine, 10" in diam., bears S.32°25'E., 8.9', scribed "T6SR41E XBT".

REFERENCE: RECORD OF SURVEY, LONGSHOT CADASTRAL SURVEY  
 WITNESS TO MONUMENT: ERIC GREEN  
 BEARINGS TAKEN TO BRASS TAG AT CENTER OF BLAZE, DISTANCES MEASURED TO BRASS TAG ON SIDE CENTER OF TREE. OBSERVED WITH ELECTRONIC TOTAL STATION AND STEEL TAPE.  
 BASIS OF BEARING WAS GEODETIC BEARING DETERMINED FROM GPS OBSERVATIONS.

UNION COUNTY  
SURVEYOR

---

Date Received 1/4/06

Date Filed 9/9/06

R. ROBINSON, DEPUTY

11: 004-2006R

REGISTERED  
PROFESSIONAL  
LAND SURVEYOR

R. E. Stoll 6/04

OREGON  
JULY 15, 1983  
RONALD E. STOLL  
2058

Office of \_\_\_\_\_ County of \_\_\_\_\_  
 State of \_\_\_\_\_ I hereby certify that the within instrument was filed in this office  
 for record on the \_\_\_\_ day of \_\_\_\_\_, 20\_\_\_\_.  
 \_\_\_\_\_ By \_\_\_\_\_  
 (COUNTY OFFICIAL) (DEPUTY)

W

**CERTIFIED RECORD OF LAND CORNER MONUMENTATION**

**HISTORY OF ORIGINAL CORNER ESTABLISHED:**

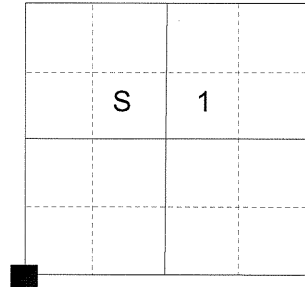
Corner originally established by W.B. Barr under GLO contract number 516 dated September 16, 1884. Surveyor General record states:  
Set stone for cor. to secs. 1, 2, 11, and 12 from which:

A Pine, 36" diam. bears N70°W, 61 lks. dist.  
A Pine, 30" diam. bears N20°E, 87 lks. dist.

In Union County Survey 042-2003 Ronald E. Stoll found no evidence of the original corner. Union County Monumentation record states: at proportionate position, set a USFS 3 1/4" aluminum capped pipe, marked as shown, 26" in the ground, with a mound of stone to cap, from which:

A Pine, 7" dia. bears S86°30'W, 46.5 feet scribed T6SR41ES11BT  
A Pine, 8" dia. bears S12°W, 28.5 feet scribed T6SR41ES12BT  
A Pine, 6" dia. bears N26°E, 7.9 feet scribed XBT  
A Pine, 10" dia. bears S32°25'E, 8.9 feet scribed T6SR41EXBT

T 6 S R 41 E E-21



**DESCRIPTION OF CORNER EVIDENCE FOUND:**

Found a USFS 3 1/4" aluminum capped pipe, 5" above ground, marked as shown, from which:

An 8" Ponderosa Pine bears South 86° West, a dist. of 46.5 feet, alive and vigorous with scribes visible.  
A dead 12" Douglas Fir bears South 12° West, a dist. of 28.5 feet, with scribes visible.  
A 7" Ponderosa Pine, bears North 26° East, a dist. of 7.9 feet, alive and vigorous with healed blaze.  
A 13" Ponderosa Pine bears South 32° East, a dist. of 8.9 feet, alive and vigorous with healed blaze.

**DESCRIPTION OF MONUMENT AND ACCESSORIES I ESTABLISHED TO PERPETUATE THE ORIGINAL LOCATION OF THIS CORNER:**

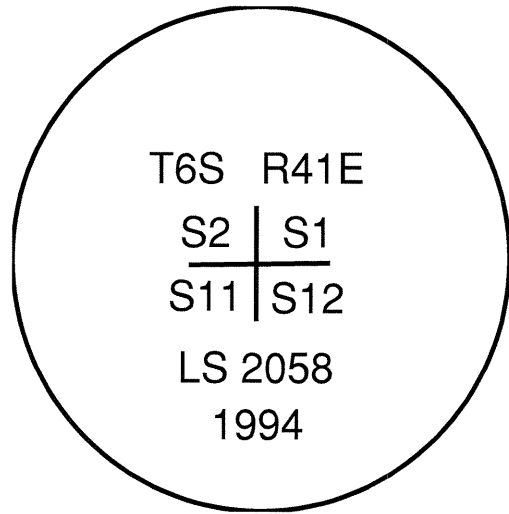
From the aluminum pipe monument:

**NEW BEARING OBJECT:**

A 4" Ponderosa Pine bears South 23° West, a dist. of 56.8 feet scribed T6SR41ES11BT

I hereby certify that the corner was perpetuated on March 21, 2018.

Witness: Kyle Tucker



REGISTERED  
PROFESSIONAL  
LAND SURVEYOR

OREGON  
June 2, 2010  
JEFFREY S. HSU  
83571

Renewal Date: June 30, 2019

**UNION COUNTY  
SURVEYOR**

Date Received 4/12/18  
Date Filed 4/12/18  
Filed By [Signature]  
File Number 008-2018R

I used a steel tape and magnetic compass in the establishment of the new accessories. I used 13° East declination, the distances are to a 60d spike driven into the right side of the root crown of the bearing trees. A brass washer marked OPLS 83571 is attached to the BT blaze of the new bearing trees.