

CERTIFIED RECORD OF LAND CORNER MONUMENTATION

E-13

History of original corner establishment:

The cor. of secs. 3, 4, 9, and 10, determined at record bearing and distance from the only remaining original bearing tree:

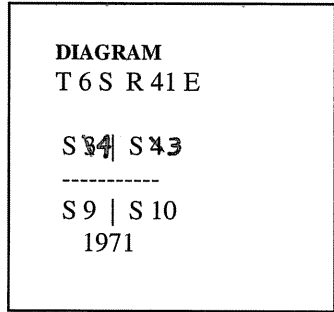
A ponderosa pine, 28 ins. in diam., bears S. 30° E., 20 lks. dist., with scribe marks S10 BT visible on open blaze.

at the corner point

set an iron post, 28ins. in the ground, with brass cap

from which new bearing trees

- A fir, 11 ins. diam., bears N.76°E., 46 lks. dist. mkd. T6S R41E S3 BT
- A ponderosa pine, 10 ins. diam., bears S.79°E., 32 lks. dist. mkd. T6S R41E S10 BT
- A fir, 14 ins. diam., bears S.71½°W., 43 lks. dist. mkd. T6S R41E S9 BT
- A fir, 12 ins. diam., bears N.19½°W., 55 lks. dist. mkd. T6S R41E S4 BT



Description of corner evidence found:

Found a 3" BLM BC 5" above the ground no stones, on an easterly slope in wooded area, from which:

- A fir, 14" in diam., bears N.63°34'E., 30.52', blaze healed.
- A ponderosa pine, 13" in diam., bears S.79°56'E., 20.68', blaze healed.
- A fir, 16" in diam., bears S.71°09'W., 27.95', blaze healed.
- A fir, 13" in diam., bears N.43°50'W., 26.64', blaze healed.
- A dead pine, 20" in diam., bears S.31°26'E., 13.29', blaze healed.

Description of monument and accessories I established to perpetuate the original location of this corner:

Set a 3" diameter USFS aluminum capped pipe, 30" long, with magnet, 10" in ground with 3' mound of stone to cap. Corner falls on southerly slope ± W. of N.S. fence, from which:

- A pine, 7" diam., bears N.32°12'W., 26.01' scribed "W1/16 S3 BT".
- A pine, 9" diam., bears S.73°16'W., 46.63' scribed "W1/16 S10 BT".

**UNION COUNTY
SURVEYOR**

Date Received 1-4-06

Date Filed 9/9/06

By R. ROBINSON, DEPUTY

File No. 005-2006R

REGISTERED
PROFESSIONAL
LAND SURVEYOR

M & Stoto S/OS

OREGON
JULY 15, 1933
RONALD E. STOLL
2058

Office of _____ County of _____
 State of _____ I hereby certify that the within instrument was filed in this office
 for record on the ____ day of _____, 19____
 _____ by
 (COUNTY OFFICIAL) (DEPUTY)

AB

E-13 T6S R41E

CORNER RECORD (PERPETUATION)

MONUMENT: DESCRIBE NEW MONUMENT SET, OR WORK DONE TO PRESERVE EXISTING MONUMENT

2 1/2" IRON Post 28" Long 24" IN GROUND WITH
5' steel Fence post Along side

T6S R41E	BRASS
S4 S3	CAP
S9 S10	MKD
1971	

ACCESSORIES : DESCRIBE NEW BT'S WITNESS OBJECTS ETC. ESTABLISHED, OR WORK DONE TO PRESERVE EXISTING EVIDENCE

A	FIR	11" BRS.	N 76° E	46 LKS.	MKD.	T6S	R41E	S3 BT
A	Pine	10" BRS.	S 79° E	32 LKS.	MKD.	T6S	R41E	S10 BT
A	FIR	14" BRS.	S 71 1/2° W	43 LKS.	MKD.	T6S	R41E	S9 BT
A	FIR	12" BRS.	N 19 1/2° W	55 LKS	MKD.	T6S	R41E	S4 BT

Work Done By S. ALBRIGHT Title CADASTRAL SURVEYOR Date 10/6/71 State Registration No. RLS 838 or Agency BLM

Certified Cor. Record Prepared? Yes No Filed At: _____ Date _____

REMARKS

Index File No.	T.	R.	M.	Tract or Surv. No.	Cor.

UNION COUNTY SURVEYOR	
Date Received	_____
Date Filed	<u>12-23-87</u>
By	<u>G. LANGLITZ, DEPUTY</u>
File No.	<u>381-87R</u>

E-13

CERTIFIED RECORD OF LAND CORNER MONUMENTATION

History of original corner establishment:

SURVEYED BY: S. ALBRIGHT, 1971, CONTRACT NO. 350

The cor. of secs. 3, 4, 9, and 10, determined at record bearing and distance from the only remaining original bearing tree:


A ponderosa pine, 28 ins. in diam., bears S. 30° E., 20 lks. dist., with scribe marks S10 BT visible on open blaze.

at the corner point

set an iron post, 28ins. Long, 2 1/2" in daim. 24" in the ground, with brass cap

from which new bearing trees

- A fir, 11 ins. diam., bears N.76°E., 46 lks. dist. mkd. T6S R41E S3 BT
- A ponderosa pine, 10 ins. diam., bears S.79°E., 32 lks. dist. mkd. T6S R41E S10 BT
- A fir, 14 ins. diam., bears S.71½°W., 43 lks. dist. mkd. T6S R41E S9 BT
- A fir, 12 ins. diam., bears N.19½°W., 55 lks. dist. mkd. T6S R41E S4 BT



Description of corner evidence found:

Found a 3" BLM brass capped pipe, cap marked per diagram, 5" above the ground no stones, on an easterly slope in wooded area, from which:

- A ponderosa pine, 16" in diam., bears S.71°09'W., 27.95', blaze healed.
- A fir, 13" in diam., bears N.43°50'W., 26.64', blaze healed.
- A fir, 14" in diam., bears N.63°34'E., 30.52', blaze healed.
- A pine, 13" in diam., bears S.79°56'E., 20.68', blaze healed.
- A dead pine, 20" in diam., bears S.31°26'E., 13.29', blaze healed.

Description of monument and accessories I established to perpetuate the original location of this corner:

REFERENCE: RECORD OF SURVEY, LONGSHOT CADASTRAL SURVEY
 WITNESS TO MONUMENT: DAVID SUTHERLAND
 BEARINGS TAKEN TO BRASS TAG AT CENTER OF BLAZE, DISTANCES MEASURED TO BRASS TAG ON SIDE CENTER OF TREE. OBSERVED WITH ELECTRONIC TOTAL STATION AND STEEL TAPE.
 BASIS OF BEARINGS WAS A GEODETIC BEARING DETERMINED FROM GPS OBSERVATIONS.

UNION COUNTY SURVEYOR

Date Received 10/28/98

Date Filed 10/31/98

By R. ROBINSON, DEPUTY

File No. 134-1998R

REGISTERED PROFESSIONAL LAND SURVEYOR

R. E. Stoll 9/98

OREGON
JULY 15, 1983
RONALD E. STOLL
2058

Office of _____ County of _____
 State of _____ I hereby certify that the within instrument was filed in this office
 for record on the ____ day of _____, 19____
 _____ by _____
 (COUNTY OFFICIAL) (DEPUTY)

CERTIFIED RECORD OF LAND CORNER MONUMENTATION

E-13

History of original corner establishment:

The cor. of secs. 3, 4, 9, and 10, determined at record bearing and distance from the only remaining original bearing tree:

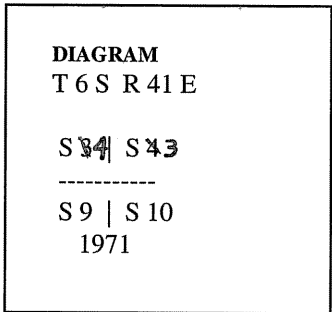
A ponderosa pine, 28 ins. in diam., bears S. 30° E., 20 lks. dist., with scribe marks S10 BT visible on open blaze.

at the corner point

set an iron post, 28ins. in the ground, with brass cap

from which new bearing trees

- A fir, 11 ins. diam., bears N.76°E., 46 lks. dist. mkd. T6S R41E S3 BT
- A ponderosa pine, 10 ins. diam., bears S.79°E., 32 lks. dist. mkd. T6S R41E S10 BT
- A fir, 14 ins. diam., bears S.71½°W., 43 lks. dist. mkd. T6S R41E S9 BT
- A fir, 12 ins. diam., bears N.19½°W., 55 lks. dist. mkd. T6S R41E S4 BT



Description of corner evidence found:

Found a 3" BLM BC 5" above the ground no stones, on an easterly slope in wooded area, from which:

- A fir, 14" in diam., bears N.63°34'E., 30.52', blaze healed.
- A ponderosa pine, 13" in diam., bears S.79°56'E., 20.68', blaze healed.
- A fir, 16" in diam., bears S.71°09'W., 27.95', blaze healed.
- A fir, 13" in diam., bears N.43°50'W., 26.64', blaze healed.
- A dead pine, 20" in diam., bears S.31°26'E., 13.29', blaze healed.

Description of monument and accessories I established to perpetuate the original location of this corner:

Set a 3" diameter USFS aluminum capped pipe, 30" long, with magnet, 10" in ground with 3' mound of stone to cap. Corner falls on southerly slope ± W. of N.S. fence, from which:

- A pine, 7" diam., bears N.32°12'W., 26.01' scribed "W1/16 S3 BT".
- A pine, 9" diam., bears S.73°16'W., 46.63' scribed "W1/16 S10 BT".

UNION COUNTY
SURVEYOR

Date Received 1-4-06

Date Filed 9/9/06

By R. ROBINSON, Deputy

File No. 005-2006R

REGISTERED
PROFESSIONAL
LAND SURVEYOR

RM & Stoll 5/05

OREGON
JULY 15, 1983
RONALD E. STOLL
2058

Office of _____ County of _____
 State of _____ I hereby certify that the within instrument was filed in this office
 for record on the ____ day of _____, 19____
 _____ by _____
 (COUNTY OFFICIAL) (DEPUTY)

AB

T6S41E13

Remonumentation of Certain Original Corner Points,
T. 6 S., R. 41 E., Willamette Meridian, Oregon

CHAINS

A decayed ponderosa pine snag, 38 ins. diam., bears S. 25° E., 38 lks. dist., with fragmentary scribe marks visible on open blaze.

At the corner point

Set an iron post, 28 ins. long, 2½ ins. diam., 10 ins. in the ground, directly over X marked on bedrock, and in a mound of stone, 4 ft. base, to top, with brass cap mkd.

T 6 S R 41 E
S 9 | S 10
S 16 | S 15
1971

from which new bearing trees

A ponderosa pine, 8 ins. diam., bears N. 70½° E., 109½ lks. dist., mkd. T6S R41E S10 ET.

A ponderosa pine, 12 ins. diam., bears S. 61° E., 112 lks. dist., mkd. T6S R41E S15 ET.

A ponderosa pine, 13 ins. diam., bears N. 27½° W., 58½ lks. dist., mkd. T6S R41E S9 ET.

Deposit corner stone alongside iron post.

The cor. of secs. 3, 4, 9, and 10, determined at record bearing and distance from the only remaining original bearing tree:

A ponderosa pine, 28 ins. diam., bears S. 30° E., 20 lks. dist., with scribe marks S10 ET visible on open blaze.

At the corner point

Set an iron post, 28 ins. long, 2½ ins. diam., 24 ins. in the ground, with brass cap mkd.

T 6 S R 41 E
S 4 | S 3
S 9 | S 10
1971

from which new bearing trees

A fir, 11 ins. diam., bears N. 76° E., 46 lks. dist., mkd. T6S R41E S3 ET.

A ponderosa pine, 10 ins. diam., bears S. 79° E., 32 lks. dist., mkd. T6S R41E S10 ET.

A fir, 14 ins. diam., bears S. 71½° W., 43 lks. dist., mkd. T6S R41E S9 ET.

A fir, 12 ins. diam., bears N. 19½° W., 55 lks. dist., mkd. T6S R41E S4 ET.

UNION COUNTY
SURVEYOR

Date Received 3/15/13

Date Filed 3/15/13

By JH & L DEPUTY

File No. 398-2013R

T6S41E13

Remonumentation of Certain Original Corner Points,
T. 6 S., R. 41 E., Willamette Meridian, Oregon

CHAINS

Set 5 ft. steel fence post alongside iron post.

(Remonumenting corners established by
William B. Barr, in 1885)

The corner of sects. 8, 9, 16 and 17, determined at record distance from the remaining original bearing trees:

A saved ponderosa pine stump, 36 ins. diam., bears N. 27° E., 131 lks. dist., with scribe marks BT visible on open blaze. (Record, N. 22° E.)

A saved ponderosa pine stump, 30 ins. diam., bears S. 5° W., 8 lks. dist., with scribe marks 41 S17 BT visible on open double blaze.

At the corner point

Set an iron post, 28 ins. long, 2 1/2 ins. diam., 10 ins. in the ground, directly over X marked on bedrock, and in a mound of stone, 4 ft. base, to top, with brass cap mkd.

T 6 S R 41 E

S 17 S 9

S 17 S 9

17

from which new bearing trees

A fir, 12 ins. diam., bears N. 20° E., 66 lks. dist., mkd. T6S R41E S9 BT.

A ponderosa pine, 21 ins. diam., bears S. 12 1/4° E., 107 lks. dist., mkd. T6S R41E S16 BT.

A ponderosa pine, 10 ins. diam., bears S. 37° W., 97 lks. dist., mkd. T6S R41E S17 BT.

A fir, 11 ins. diam., bears N. 19° E., 52 lks. dist., mkd. T6S R41E S8 BT.

The corner of sects. 4, 5, 8 and 9, determined at record bearing from remaining original bearing trees

A western larch snag, 11 ins. diam., bears N. 70° E., 14 lks. dist., with scribe marks T6S 41E S4 BT visible on open double blaze. (Record, 11 lks.)

A saved western larch stump, 17 ins. diam., bears S. 35° E., 26 1/2 lks. dist., with scribe marks BT visible on open blaze. (Record, 14 lks.)

A white fir, 18 ins. diam., bears S. 57° W., 16 lks. dist., with scribe mark 8 visible on open blaze.

At the corner point

Set an iron post, 28 ins. long, 2 1/2 ins. diam., 24 ins.

UNION COUNTY
SURVEYOR

Date Received 3/15/13

Date Filed 3/15/13

By [Signature]

File No. 398-2013R