

CERTIFIED RECORD OF LAND CORNER MONUMENTATION

E-5

History of original corner establishment:

SURVEYED BY: S. ALBRIGHT, 1971, CONTRACT NO. 350

The cor. of secs. 5,6,7, and 8, determined at record distance from the remaining original bearing trees:

A sawed and rotted ponderosa pine stump, 24 ins. in diam., bears N.49 1/2°E., 70lks. dist. with illegible scribe marks visible on open blaze. (Record, N 45°E.)

A sawed and burned ponderosa pine stump, size indeterminate, bears S.63°W., 71 lks. dist., no marks visible.

A decayed ponderosa pine stump, size indeterminate, bears N.55°W., 126 lks. dist., with no marks visible.

At the corner point,

Set an iron post, 28 ins. Long, 2 1/2" in diam., 24" in the ground with brass cap

From which new bearing trees;

A ponderosa pine, 13 ins. diam., bears N.37°E., 6 1/2 lks. dist. mkd. T6S R41E S5 BT.

A ponderosa pine, 14 ins. diam., bears S.12°E., 87 lks. dist. mkd. T6S R41E S8 BT.

A ponderosa pine, 17 ins. diam., bears S.76°W., 42 lks. dist. mkd. T6S R41E S7 BT.

A ponderosa pine, 14 ins. diam., bears N.76 1/2°W., 83 lks. dist. mkd. T6S R41E S6 BT.

Description of corner evidence found:

Found a B.L.M. brass cap, 5" above the ground, no stones, from which

A ponderosa pine, 24" diam., bears N.36°39'E., 3.87', healed blaze.

A ponderosa pine, 22" diam., bears S.13°50'E., 57.10', with a healed blaze.

A ponderosa pine, 25" diam., bears S.74°47'W., 27.18', with a healed blaze.

A ponderosa pine, 18" diam., bears N.77°38'W., 54.72', with a healed blaze.

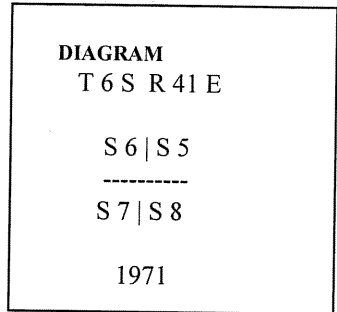
Description of monument and accessories I established to perpetuate the original location of this corner:

REFERENCE: RECORD OF SURVEY, LONGSHOT CADASTRAL SURVEY

WITNESS TO MONUMENT: DAVID SUTHERLAND

BEARINGS TAKEN TO BRASS TAG AT CENTER OF BLAZE, DISTANCES MEASURED TO BRASS TAG ON SIDE CENTER OF TREE. OBSERVED WITH ELECTRONIC TOTAL STATION AND STEEL TAPE.

BASIS OF BEARING WAS GEODETIC BEARING DETERMINED FROM GPS OBSERVATIONS.



UNION COUNTY
SURVEYOR
Date Received 1/4/06
Date Filed 9/9/06
By R. ROBINSON, Deputy
File No. 009-2006R

REGISTERED
PROFESSIONAL
LAND SURVEYOR

R. Stoll 10/04
OREGON
JULY 15, 1933
RONALD E. STOLL
2058

Office of _____ County of _____
State of _____ I hereby certify that the within instrument was filed in this office
for record on the ___ day of _____, 20_____.

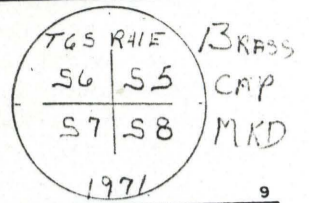
(COUNTY OFFICIAL) By _____
(DEPUTY)

E-5 T6S R41E

CORNER RECORD (PERPETUATION)

MONUMENT: DESCRIBE NEW MONUMENT SET, OR WORK DONE TO PRESERVE EXISTING MONUMENT

2 1/2" IRON Post 28" Long Set 24" IN Ground
With 5' steel Fence Post Along side



9

ACCESSORIES : DESCRIBE NEW BT'S WITNESS OBJECTS ETC. ESTABLISHED, OR WORK DONE TO PRESERVE EXISTING EVIDENCE

- A P. Pine 13" BRS. N37°E 6 1/2 LKS MKD T6S R41E S5 BT
- A P. Pine 14" BRS. S12°E 87 LKS MKD T6S R41E S8 BT
- A P. Pine 17" BRS. S76°E 42 LKS MKD T6S R41E S7 BT
- A P. Pine 14" BRS. N76 1/2°W 83 LKS MKD T6S R41E S6 BT

10

Work Done By S. ALBRIGHT Title CATASTRAL SURVEYOR Date 10/7/71 State Registration No. 1311
 Certified Cor. Record Prepared? Yes No Filed At: _____ Date _____

11

REMARKS

Index File No.

T.

R.

M.

Tract or Surv. No.

Cor.

12

13

UNION COUNTY SURVEYOR

Date Received _____

Date Filed 12-23-87

By G. LANGLITZ, Deputy

File No. 379-87R

E-5

CERTIFIED RECORD OF LAND CORNER MONUMENTATION

History of original corner establishment:

SURVEYED BY: S. ALBRIGHT, 1971, CONTRACT NO. 350

The cor. of secs. 5, 6, 7, and 8, determined at record distance from remaining original bearing trees:

A sawed and rotted ponderosa pine stump, 24 ins. in diam., bears N. 49 1/2° E., 70 lks. dist., with illegible scribe marks visible on open blaze. (Record, N. 45° E.)

A sawed and burned ponderosa pine stump, size indeterminate, bears S. 63° W., 71 lks. dist., no marks visible.

A decayed ponderosa pine stump, size indeterminate, bears N. 55° W., 126 lks. dist., with no marks visible.

at the corner point

set an iron post, 28ins. long, 2 1/2" in diam., 24" in the ground, with brass cap

from which new bearing trees

A ponderosa pine, 13 ins. diam., bears N.37°E., 6 1/2 lks. dist. mkd. T6S R41E S5 BT

A ponderosa pine, 14 ins. diam., bears S.12°E., 87 lks. dist. mkd. T6S R41E S8 BT

A ponderosa pine, 17 ins. diam., bears S.76°W., 42 lks. dist. mkd. T6S R41E S7BT

A ponderosa pine, 14 ins. diam., bears N.76 1/2°W., 83 lks. dist. mkd. T6S R41E S5 BT

Description of corner evidence found:

Found a 3" BLM brass capped pipe, cap marked per diagram, 5" above the ground, no stones, from which

A ponderosa pine, 24" diam., bears N.36°39'E., 3.87', healed blaze.

A ponderosa pine, 22" diam., bears S.13°50'E., 57.10', with a healed blaze.

A ponderosa pine, 25" diam., bears S.74°47'W., 27.18', with a healed blaze.

A ponderosa pine, 18" diam., bears N.77°38'W., 54.72', with a healed blaze.

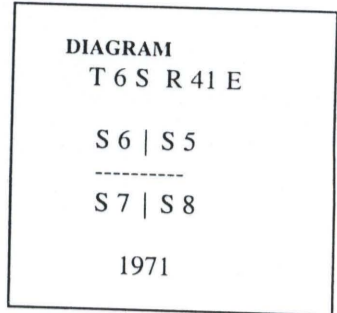
Description of monument and accessories I established to perpetuate the original location of this corner:

REFERENCE: RECORD OF SURVEY, LONGSHOT CADASTRAL SURVEY

WITNESS TO MONUMENT: DAVID SUTHERLAND

BEARINGS TAKEN TO BRASS TAG AT CENTER OF BLAZE, DISTANCES MEASURED TO BRASS TAG ON SIDE CENTER OF TREE. OBSERVED WITH ELECTRONIC TOTAL STATION AND STEEL TAPE.

BASIS OF BEARINGS WAS A GEODETIC BEARING DETERMINED FROM GPS OBSERVATIONS.



Office of _____ County of _____
State of _____ I hereby certify that the within instrument was filed in this office
for record on the ____ day of _____, 19__

(COUNTY OFFICIAL)

(DEPUTY)

REGISTERED
PROFESSIONAL
LAND SURVEYOR

OREGON
JULY 15, 1983
RONALD E. STOLL
2058 _____ COUNTY

SURVEYOR

Date Received 10/28/98

Date Filed 10/31/98

By R. ROYAL, Deputy

112 1996.0

CERTIFIED RECORD OF LAND CORNER MONUMENTATION

E-5

History of original corner establishment:

SURVEYED BY: S. ALBRIGHT, 1971, CONTRACT NO. 350

The cor. of secs. 5,6,7, and 8, determined at record distance from the remaining original bearing trees:

A sawed and rotted ponderosa pine stump, 24 ins. in diam., bears N.49 1/2°E., 70lks. dist. with illegible scribe marks visible on open blaze. (Record, N 45°E.)

A sawed and burned ponderosa pine stump, size indeterminate, bears S.63°W., 71 lks. dist., no marks visible.

A decayed ponderosa pine stump, size indeterminate, bears N.55°W., 126 lks. dist., with no marks visible.

At the corner point,

Set an iron post, 28 ins. Long, 2 1/2" in diam., 24" in the ground with brass cap

From which new bearing trees;

- A ponderosa pine, 13 ins. diam., bears N.37°E., 6 1/2 lks. dist. mkd. T6S R41E S5 BT.
- A ponderosa pine, 14 ins. diam., bears S.12°E., 87 lks. dist. mkd. T6S R41E S8 BT.
- A ponderosa pine, 17 ins. diam., bears S.76°W., 42 lks. dist. mkd. T6S R41E S7 BT.
- A ponderosa pine, 14 ins. diam., bears N.76 1/2°W., 83 lks. dist. mkd. T6S R41E S6 BT.

Description of corner evidence found:

Found a B.L.M. brass cap, 5" above the ground, no stones, from which

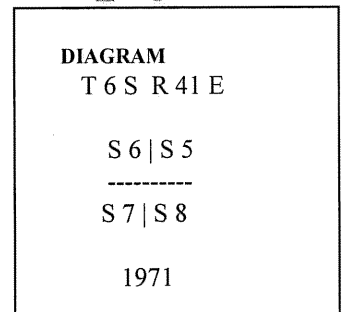
- A ponderosa pine, 24" diam., bears N.36°39'E., 3.87', healed blaze.
- A ponderosa pine, 22" diam., bears S.13°50'E., 57.10', with a healed blaze.
- A ponderosa pine, 25" diam., bears S.74°47'W., 27.18', with a healed blaze.
- A ponderosa pine, 18" diam., bears N.77°38'W., 54.72', with a healed blaze.

Description of monument and accessories I established to perpetuate the original location of this corner:

REFERENCE: RECORD OF SURVEY, LONGSHOT CADASTRAL SURVEY
WITNESS TO MONUMENT: DAVID SUTHERLAND
BEARINGS TAKEN TO BRASS TAG AT CENTER OF BLAZE, DISTANCES MEASURED TO BRASS TAG ON SIDE CENTER OF TREE. OBSERVED WITH ELECTRONIC TOTAL STATION AND STEEL TAPE.
BASIS OF BEARING WAS GEODETIC BEARING DETERMINED FROM GPS OBSERVATIONS.

Office of _____ County of _____
 State of _____ I hereby certify that the within instrument was filed in this office
 for record on the ____ day of _____, 20____.
 _____ By _____
 (COUNTY OFFICIAL) (DEPUTY)

AJ



UNION COUNTY
SURVEYOR

Date Received 1/4/06

Date Filed 9/9/06

By R. ROBINSON, DEPUTY

File No. 009-2006R

REGISTERED
PROFESSIONAL
LAND SURVEYOR

M. J. Stoll 10/04

OREGON
JULY 15, 1933
RONALD E. STOLL
2058