

CERTIFIED RECORD OF LAND CORNER MONUMENTATION

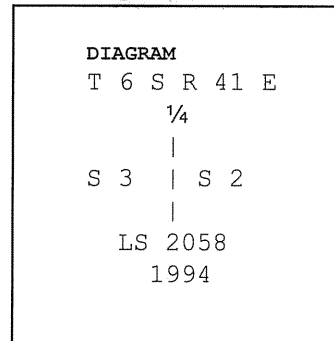
C-17

History of original corner establishment:

SURVEYED BY: W.B. BARR, 1885, CONTRACT NO. 516

40.00 Set post 4 feet long, 4ins. in diam. 1 foot in the ground, with trench and mound as per instructions for 1/4 sec. cor., from which:

- An alder, bears N.75°E., 54 lks. dist.
- A pine, 24 ins. diam., bears S.77°W., 52 lks. dist.



Description of corner evidence found:

No evidence of original monument found.

Description of monument and accessories I established to perpetuate the original location of this corner:

At a proportionate position, set a USFS 3 1/4" aluminum capped pipe, cap marked per diagram, 4" in the ground with a 2.5'x3' mound of earth and stones to cap, at which:

- Set a 60d nail on the south face of a railroad tie, bears N 67°30'W., 45.1'.
- An Aspen, 7" diam., bears N.63°20'E., 72.7', scribed "1/4 S2 BT".
- A Pine, 24" diam., bears S.30°45'W., 133.1' scribed "1/4 S3 BT".
- A Pine, 13" diam., bears N.86°W., 168.7' scribed "BT".

REFERENCE: RECORD OF SURVEY, LONGSHOT CADASTRAL SURVEY

WITNESS TO MONUMENT: ERIC GREEN

BEARINGS TAKEN TO BRASS TAG AT CENTER OF BLAZE, DISTANCES MEASURED TO BRASS TAG ON SIDE CENTER OF TREE. OBSERVED WITH ELECTRONIC TOTAL STATION AND STEEL TAPE.

BASIS OF BEARING WAS GEODETIC BEARING DETERMINED FROM OBSERVATIONS.

DEPUTY COUNTY SURVEYOR

Date Received 1/4/06

Date Filed 9/9/06

By R. Robinson Deputy

File No. 003-2006R

REGISTERED PROFESSIONAL LAND SURVEYOR

W. J. Stoll 10/06

OREGON
JULY 15, 1909
RONALD E. STOLL
2058

Office of _____ County of _____
 State of _____ I hereby certify that the within instrument was filed in this office
 for record on the ____ day of _____, 20____.

 (COUNTY OFFICIAL) By _____ (DEPUTY)

CERTIFIED RECORD OF LAND CORNER MONUMENTATION

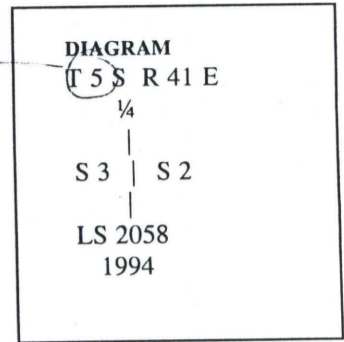
History of original corner establishment:

SURVEYED BY: W.B. BARR, 1885, CONTRACT NO. 516

40.00 Set post 4 feet long, 4ins. in diam. 1 foot in the ground, with trench and mound as per instructions for 1/4 sec. cor., from which:

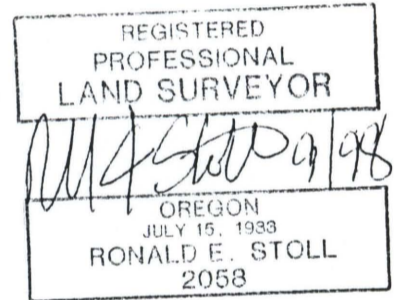
- A alder, bears N.75°E., 54 lks. dist.
- A pine, 24 ins. diam., bears S.77°W., 52 lks. dist.

SHOULD BE
T65
R6-R
10/31/98



Description of corner evidence found:

No evidence of original monument found.



Description of monument and accessories I established to perpetuate the original location of this corner:

Set a USFS 3 1/4" aluminum capped pipe, cap marked per diagram, 4" in the ground with a 2.5'x3'mound earth and stones to cap, at which:

- Set a 60d nail on the south face of a railroad tie, bears N 67°30'W., 45.1'.
- An Aspen, 7" diam., bears N.63°20'E., 72.7', scribed "1/4 S2 BT".
- A Pine, 24" diam., bears S.30°45'W., 133.1' scribed "1/4 S3 BT".
- A Pine, 13" diam., bears N.86°00'W., 168.7' scribed "BT".

REFERENCE: RECORD OF SURVEY, LONGSHOT CADASTRAL SURVEY
 WITNESS TO MONUMENT: ERIC GREEN
 BEARINGS TAKEN TO BRASS TAG AT CENTER OF BLAZE, DISTANCES MEASURED TO BRASS TAG ON SIDE CENTER OF TREE. OBSERVED WITH ELECTRONIC TOTAL STATION AND STEEL TAPE.
 BASIS OF BEARINGS WAS A GEODETIC BEARING DETERMINED FROM GPS OBSERVATIONS.

Office of _____ County of _____
 State of _____ I hereby certify that the within instrument was filed in this office
 for record on the ____ day of _____, 19____
 _____ by _____
 (COUNTY OFFICIAL) (DEPUTY)

UNION COUNTY
SURVEYOR

Date Received 10/28/98
 Date Filed 10/31/98
 by R. ROBINSON, DEPUTY
 File No. 122-1978R

CERTIFIED RECORD OF LAND CORNER MONUMENTATION

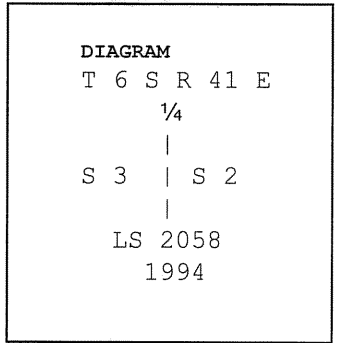
C-17

History of original corner establishment:

SURVEYED BY: W.B. BARR, 1885, CONTRACT NO. 516

40.00 Set post 4 feet long, 4ins. in diam. 1 foot in the ground, with trench and mound as per instructions for 1/4 sec. cor., from which:

- An alder, bears N.75°E., 54 lks. dist.
- A pine, 24 ins. diam., bears S.77°W., 52 lks. dist.



Description of corner evidence found:

No evidence of original monument found.

Description of monument and accessories I established to perpetuate the original location of this corner:

At a proportionate position, set a USFS 3 1/4" aluminum capped pipe, cap marked per diagram, 4" in the ground with a 2.5'x3' mound of earth and stones to cap, at which:

- Set a 60d nail on the south face of a railroad tie, bears N 67°30'W., 45.1'.
- An Aspen, 7" diam., bears N.63°20'E., 72.7', scribed "1/4 S2 BT".
- A Pine, 24" diam., bears S.30°45'W., 133.1' scribed "1/4 S3 BT".
- A Pine, 13" diam., bears N.86°W., 168.7' scribed "BT".

REFERENCE: RECORD OF SURVEY, LONGSHOT CADASTRAL SURVEY
 WITNESS TO MONUMENT: ERIC GREEN
 BEARINGS TAKEN TO BRASS TAG AT CENTER OF BLAZE, DISTANCES MEASURED TO BRASS TAG ON SIDE CENTER OF TREE. OBSERVED WITH ELECTRONIC TOTAL STATION AND STEEL TAPE.
 BASIS OF BEARING WAS GEODETIC BEARING DETERMINED FROM OBSERVATIONS.

SURVEYOR

Date Received 1/4/06

Date Filed 9/9/06

By R. Robinson Deputy

File No. 003-2006R

REGISTERED
 PROFESSIONAL
 LAND SURVEYOR

W. A. Stoll 10/06

OREGON
 JULY 15, 1859
 RONALD E. STOLL
 2058

Office of _____ County of _____
 State of _____ I hereby certify that the within instrument was filed in this office
 for record on the ___ day of _____, 20____.
 _____ By _____
 (COUNTY OFFICIAL) (DEPUTY)

HORIZONTAL CONTROL DATA

UNION COUNTY, OREGON

OREGON STATE PLANE, NORTH ZONE (3601)

STA NAME: 2018022

1/4 SECTION CORNER COMMON TO SECTIONS 2 AND 3

TWP. 6 S RGE. 41 E.

GEODETIC COORD: NAD 83(91)

DATE TIED: March 29, 2018

LAT: 45 ° 4 ' 20.54584 " N

SURVEYOR: RICK G. ROBINSON
OPLS 2219

LONG: 117 ° 39 ' 59.08094 " W

FIRM: BAGETT, GRIFFITH, & BLACKMAN
2006 ADAMS AVENUE
LAGRANDE, OR 97850
(541) 963-6092

SP. COOR: NAD 83(91)

N: 525315.440 INT FT.

E: 8933953.740 INT FT.

TYPE: GPS

THETA: 2 ° 0 ' 34.3491576 "

ORDER: SECOND CLASS: 1

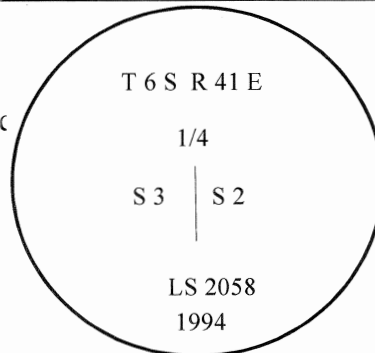
SCALE FACTOR: 0.9998959909

ELEV: 3740.71 US FT.

ELEV: DATUM: NGVD 29

COMMENTS:

3 1/4" aluminum monument with cap marked
as shown, set in mound of earth and stone.



REGISTERED
PROFESSIONAL
LAND SURVEYOR

Rick G. Robinson

OREGON
July 17, 1986
RICK G. ROBINSON
2219

Renewal Date: December 31, 2018

1 METER = 3.280833333... US FEET = 39.37 INCHES

1 METER = 3.280839895 INT'L FEET OR 1 INCH = 2.54 CM

TO CALCULATE ELEVATION FACTOR (IN THE NORTH AMERICAN CONTINENT)

DIVIDE 20,906,000 BY (20,906,000 + ELLIPSOID ELEV. IN FEET)