

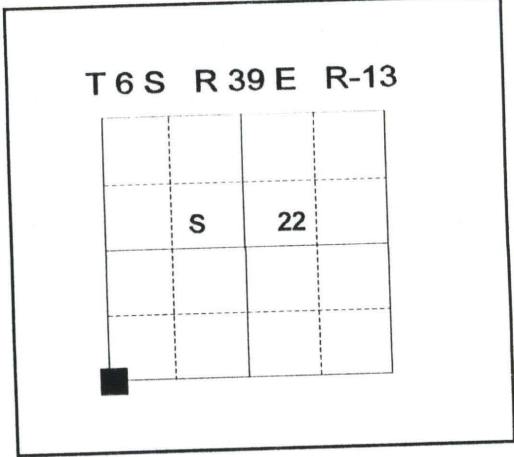
CERTIFIED RECORD OF LAND CORNER MONUMENTATION

HISTORY OF ORIGINAL CORNER ESTABLISHMENT:

Corner originally established by David Thompson under GLO contract Number 103, dated September, 1863. Surveyor General record states: Set post in mound of earth with charred stake, pits, trenches, as per instructions.

Union County survey 9-84 shows using the fence corner as the section corner.

No record of subsequent monumentation found in Union County survey records



DESCRIPTION OF CORNER EVIDENCE FOUND:

Found fence corner called on survey 9-84.

See Union County survey 023-1995.

DESCRIPTION OF MONUMENT AND ACCESSORIES I ESTABLISHED TO PERPETUATE THE ORIGINAL LOCATION OF THIS CORNER:

At the fence corner called on survey 9-84, I set a 2½"x30" aluminum pipe with aluminum cap marked as shown, 18 inches in the ground with a mound of stone 3 feet at the base, from which;

NEW BEARING OBJECTS:

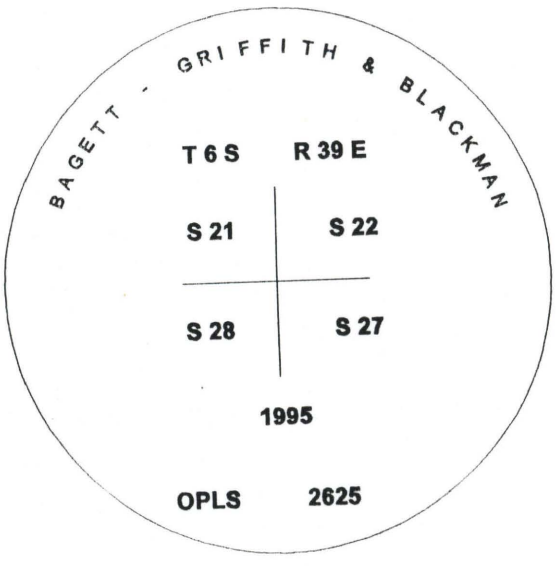
- A 5/8"x30" rebar with 1.5" aluminum cap bears North, 12.00 feet marked BGB N RP
- A 5/8"x30" rebar with 1.5" aluminum cap bears East, 19.38 feet marked BGB E RP
- A 5/8"x30" rebar with 1.5" aluminum cap bears South, 8.09 feet marked BGB S RP
- A 5/8"x30" rebar with 1.5" aluminum cap bears S57°W, 8.85 feet marked BGB SW RP

I hereby certify that the corner was monumented on July 17, 1995.
 Witness: Travis Foster
 Pete Crabtree

REGISTERED
PROFESSIONAL
LAND SURVEYOR

Jeffery P. Petersen
 OREGON
 JULY 20, 1993
JEFFERY P. PETERSEN
 2625

Renewal Date: December, 31 1996



I used a steel tape and magnetic compass in the establishment of the new accessories. I used 17° East declination, the distances are to the center of the aluminum cap.

UNION COUNTY SURVEYOR

Date Received 7-24-95

Date Filed 7-26-95

Filed By *Gregory T. Black*

File Number 013-1995R

HORIZONTAL CONTROL DATA

UNION COUNTY, OREGON

OREGON STATE PLANE, NORTH ZONE (3601)

STA NAME: 200140

CORNER COMMON TO: 21,22,27,28

TWP. 6 S. RGE. 39 E.

GEODETIC COORD: NAD 83(91)

DATE TIED: 28 MARCH 2001

LAT: 45 ° 1 ' 15.82381 " N

SURVEYOR: GREGORY T. BLACKMAN
OPLS 991

LONG: 117 ° 55 ' 56.17193 " W

FIRM: BAGETT, GRIFFITH, & BLACKMAN
2006 ADAMS AVENUE
LAGRANDE, OR 97850
(541) 963-6092

SP. COOR: NAD 83(91)

N: 504322.765 INT FT.

E: 8865907.038 INT FT.

TYPE: GPS

THETA: 1 ° 49 ' 15.5936119 "



ORDER: SECOND CLASS: 1

SCALE FACTOR: 0.9998978893

ELEV: 3292.44 US FT.

ELEV: DATUM: NGVD 29

COMMENTS:



Renewal Date: Dec. 31, 2001

METER = 3.2808333333... US FEET = 39.37 INCHES
 1 METER = 3.280839895 INT'L FEET OR 1 INCH = 2.54 CM
 TO CALCULATE ELEVATION FACTOR (IN THE NORTH AMERICAN CONTINENT)
 DIVIDE 20,906,000 BY (20,906,000 + ELLIPSOID ELEV. IN FEET)