

UNION COUNTY SURVEYOR

CERTIFIED RECORD OF LAND CORNER MONUMENTATION

**HISTORY OF ORIGINAL CORNER ESTABLISHMENT:**

Corner originally established by Timothy Davenport under GLO Contract number 102, dated July 20, 1863. GLO record states:

Set a quarter corner post, made mound of earth and drove charred stake as per instructions

No record of subsequent monumentation found in UNION COUNTY survey records.

**DESCRIPTION OF CORNER EVIDENCE FOUND:**

No original evidence, however old fences intersect County road are relative to topo calls. Also unrecorded field ties of Bill Hanley for Doug Lewis dated May 19, 1982. This work ties a large area of fence corners and topo calls and establishes this position as the corner.

See Survey Number 011-1998.

**DESCRIPTION OF MONUMENT AND ACCESSORIES I ESTABLISHED**

**TO PERPETUATE THE ORIGINAL LOCATION OF THIS CORNER:**

At the intersection of the centerline of the existing county road and the existing east-west fence lines ( very old fences ), I set a 2½" x 30" aluminum pipe with aluminum cap marked as shown, 36" in the ground. From which:

**NEW BEARING OBJECTS:**

A 5/8"x30" rebar with 1½ " aluminum cap bears N 62°E, a distance of 34.31 feet, marked RP NE Union County Surveyor.

A 2" cross, cut in the SE corner of an irrigation ditch head wall, bears S 57°E, a distance of 27.06 feet.

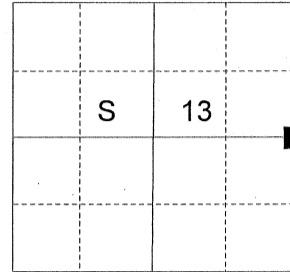
A 2" cross, cut in the NW corner of an irrigation ditch head wall, bears S74°W, a distance of 26.07 feet.

A 5/8"x30" rebar with aluminum cap bears N 61° W, a distance of 33.55 feet, marked RP NW Union County Surveyor.

I hereby certify that the corner was monumented on March 21, 1998.

Witness: Greg Blackman Jr.

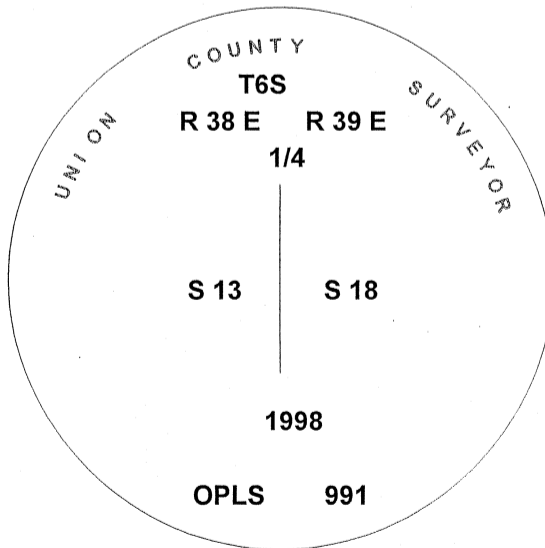
T 6S R 38 E L-25



REGISTERED  
PROFESSIONAL  
LAND SURVEYOR

*Gregory T. Blackman*  
OREGON  
JULY 13, 1973  
GREGORY T. BLACKMAN  
991

Renewal Date: December, 31 1999



I used a steel tape and magnetic compass in the establishment of the new accessories. I used 17° East declination.

L-25

**UNION COUNTY SURVEYOR**

Date Received 4/18/98

Date Filed 4/20/98

Filed By R. ROYNSON, DEPUTY

File Number 008-1998R

# HORIZONTAL CONTROL DATA

## UNION COUNTY, OREGON

### OREGON STATE PLANE, NORTH ZONE (3601)

STA NAME: 201421

1/4 SECTION CORNER COMMON TO SECTIONS 13 AND 18

TWP. 6 S. RGE. 38 39 E.

GEODETIC COORD: NAD 83(91)

DATE TIED: September 12, 2014

LAT: 45 ° 2 ' 34.67275 " N

SURVEYOR: RICK G. ROBINSON  
OPLS 2219

LONG: 117 ° 59 ' 35.03568 " W

FIRM: BAGETT, GRIFFITH, & BLACKMAN  
2006 ADAMS AVENUE  
LAGRANDE, OR 97850  
(541) 963-6092

SP. COOR: NAD 83(91)

N: 511810.309 INT FT.

E: 8849947.614 INT FT.

TYPE: GPS

THETA: 1 ° 46 ' 40.3784982 "

ORDER: SECOND CLASS: 1

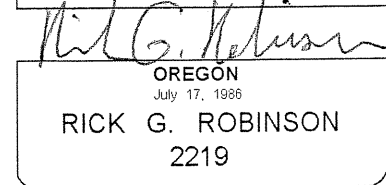
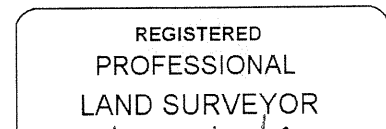

SCALE FACTOR: 0.9998969814

ELEV: 3472.34 US FT.

ELEV: DATUM: NGVD 29

**COMMENTS:**

Corner monument is set 6" below road surface of Gilkison Lane near ditch crossing



Renewal Date: December 31, 2014

1 METER = 3.2808333333... US FEET = 39.37 INCHES

1 METER = 3.280839895 INT'L FEET OR 1 INCH = 2.54 CM

TO CALCULATE ELEVATION FACTOR ( IN THE NORTH AMERICAN CONTINENT)

DIVIDE 20,906,000 BY (20,906,000 + ELLIPSOID ELEV. IN FEET)