

CERTIFIED RECORD OF LAND CORNER MONUMENTATION

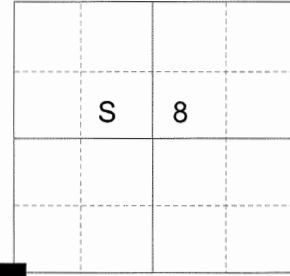
HISTORY OF ORIGINAL CORNER ESTABLISHMENT:

Corner originally established by David P. Thompson under GLO Contract Number 103, dated September 1863. Surveyor General field notes states:

Set post for cor. to Secs. 7, 8, 17 and 18 in mound of earth, charred Stake, pits, trench as per instructions

Corner recovered by S.B. Morgan in Union County Highway Department survey of Wolf Creek Market Road completed Dec. 8, 1930. Survey calls section corner at Station 85+67.7. Type of monument unspecified.

T 6 S R 39 E J-05



DESCRIPTION OF CORNER EVIDENCE FOUND:

None.

SEE SURVEY NUMBER 011-2016

DESCRIPTION OF MONUMENT AND ACCESSORIES I ESTABLISHED

TO PERPETUATE THE ORIGINAL LOCATION OF THIS CORNER:

At record station 85+67.7, established by survey, I set a 5/8" x 30" copperclad iron rod with 2 1/2" brass cap, marked as shown below, 34 inches in the ground, in a valve box, from which:

NEW BEARING OBJECTS:

A 5/8" iron pin bears North 64°00' East, a distance of 56.38 feet, with 1 1/2" aluminum cap marked UNION COUNTY SURVEYOR NE RP.

A 5/8" iron pin bears South 67°03' East, a distance of 51.93 feet, with 1 1/2" aluminum cap marked UNION COUNTY SURVEYOR SE RP.


A 5/8" iron pin bears South 55°13' West, a distance of 30.37 feet, with 1 1/2" aluminum cap marked UNION COUNTY SURVEYOR SW RP.

A 5/8" iron pin bears North 21°05' West, a distance of 27.66 feet, with 1 1/2" aluminum cap marked UNION COUNTY SURVEYOR NW RP.

Corner falls on in centerline of Wolf Creek Road.

I hereby certify that the corner was monumented on March 23, 2016.

REGISTERED
PROFESSIONAL
LAND SURVEYOR



OREGON
June 2, 2010
JEFFREY S. HSU
83571

Renewal Date: June 30, 2015

**UNION COUNTY
SURVEYOR**

Date Received 3/28/16

Date Filed 3/28/16

Filed By MGM

File Number 004-2016R

I used a Leica GS-15 RTK GPS system for establishment of the accessories. Basis of bearing is as per Survey Number 011-2016.

HORIZONTAL CONTROL DATA

UNION COUNTY, OREGON

OREGON STATE PLANE, NORTH ZONE (3601)

STA NAME: 201605

SECTION CORNER COMMON TO SECTIONS 7, 8, 17 AND 18

TWP. 6 S. RGE. 39 E.

GEODETIC COORD: NAD 83(91)

DATE TIED: March 28, 2016

LAT: 45 ° 3 ' 0.53269 " N

SURVEYOR: RICK G. ROBINSON
OPLS 2219

LONG: 117 ° 58 ' 22.89169 " W

FIRM: BAGETT, GRIFFITH, & BLACKMAN
2006 ADAMS AVENUE
LAGRANDE, OR 97850
(541) 963-6092

SP. COOR: NAD 83(91)

N: 514589.196 INT FT.

E: 8855042.817 INT FT.

TYPE: GPS

THETA: 1 ° 47 ' 31.5420062 "

ORDER: SECOND CLASS: 1


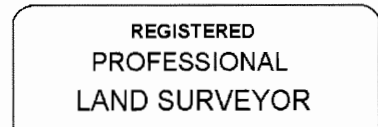

SCALE FACTOR: 0.9998967153

ELEV: 3412.91 US FT.

ELEV: DATUM: NGVD 29

COMMENTS:

2 ½" "Copper Clad" monument marked as
shown in centerline of County Road
set in a valve box



Renewal Date: December 31, 2016

1 METER = 3.2808333333... US FEET = 39.37 INCHES

1 METER = 3.280839895 INT'L FEET OR 1 INCH = 2.54 CM

TO CALCULATE ELEVATION FACTOR (IN THE NORTH AMERICAN CONTINENT)

DIVIDE 20,906,000 BY (20,906,000 + ELLIPSOID ELEV. IN FEET)