

**CERTIFIED RECORD OF LAND CORNER MONUMENTATION**

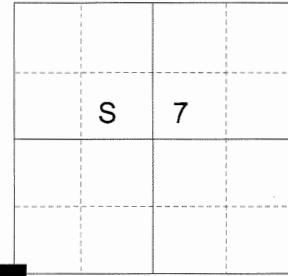
**HISTORY OF ORIGINAL CORNER ESTABLISHMENT:**

Corner originally established by David P. Thompson under GLO Contract Number 102, dated July 20 1863. Surveyor General field notes states:

Set post for corner to Secs 7, 18, 12 and 13. Made mound of earth and drove charred stake as per inst.

County Road petition 445, petition by S.C Mann calls road beginning at a point 20 rods South of said corner. Type of monument not specified.

T 6 S R 39 E J-01



**DESCRIPTION OF CORNER EVIDENCE FOUND:**

None.

SEE SURVEY NUMBER 011-2016

**DESCRIPTION OF MONUMENT AND ACCESSORIES I ESTABLISHED**

**TO PERPETUATE THE ORIGINAL LOCATION OF THIS CORNER:**

At the intersection of the Northerly extension of Gilkison Road centerline and Easterly extension of Wolf Creek Road centerline, I set a 2 1/2" x 30" aluminum pipe with 2 1/2" aluminum cap, marked as shown below, 30 inches in the ground, from which:

**NEW BEARING OBJECTS:**

A 5/8" iron pin bears North 39°32' East, a distance of 27.15 feet, with 1 1/2" aluminum cap marked UNION COUNTY SURVEYOR NE RP.

A 5/8" iron pin bears South 33°34' East, a distance of 57.77 feet, with 1 1/2" aluminum cap marked UNION COUNTY SURVEYOR SE RP.

A 5/8" iron pin bears South 67°03' West, a distance of 26.99 feet, with 1 1/2" aluminum cap marked UNION COUNTY SURVEYOR SW RP.

A 5/8" iron pin bears North 52°55' West, a distance of 40.32 feet, with 1 1/2" aluminum cap marked UNION COUNTY SURVEYOR NW RP.

Set a steel fencepost approx. 0.5 ft. North of corner monument.

I hereby certify that the corner was monumented on March 28, 2016.

REGISTERED  
PROFESSIONAL  
LAND SURVEYOR

OREGON  
June 2, 2010  
JEFFREY S. HSU  
83571

Renewal Date: June 30, 2015


UNION COUNTY  
SURVEYOR

Date Received 3/28/16

Date Filed 3/28/16

Filed By [Signature]

File Number 002-2016R



I used a Leica GS-15 RTK GPS system for establishment of the accessories. Basis of bearing is as per Survey Number 011-2016.

# HORIZONTAL CONTROL DATA

## UNION COUNTY, OREGON

### OREGON STATE PLANE, NORTH ZONE (3601)

STA NAME: 201603

SECTION CORNER COMMON TO SECTIONS 7, 12, 13 AND 18

TWP. 6 S. RGE. 38 -39 E.

GEODETIC COORD: NAD 83(91)

DATE TIED: March 28, 2016

LAT: 45 ° 3 ' 0.65655 " N

SURVEYOR: RICK G. ROBINSON  
OPLS 2219

LONG: 117 ° 59 ' 34.89104 " W

FIRM: BAGETT, GRIFFITH, & BLACKMAN  
2006 ADAMS AVENUE  
LAGRANDE, OR 97850  
(541) 963-6092

SP. COOR: NAD 83(91)

N: 514440.736 INT FT.

E: 8849876.355 INT FT.

TYPE: GPS

THETA: 1 ° 46 ' 40.481078 "

ORDER: SECOND CLASS: 1


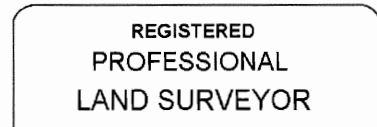

SCALE FACTOR: 0.999896714

ELEV: 3487.11 US FT.

ELEV: DATUM: NGVD 29

**COMMENTS:**

2 ½" aluminum monument marked as shown at PI of County Roads



Renewal Date: December 31, 2016

1 METER = 3.2808333333... US FEET = 39.37 INCHES

1 METER = 3.280839895 INT'L FEET OR 1 INCH = 2.54 CM

TO CALCULATE ELEVATION FACTOR ( IN THE NORTH AMERICAN CONTINENT)

DIVIDE 20,906,000 BY (20,906,000 + ELLIPSOID ELEV. IN FEET)