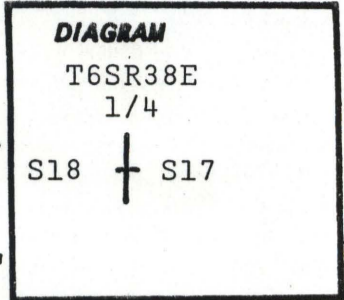


CERTIFIED RECORD OF LAND CORNER MONUMENTATION

Index File No. L-5

History of original corner establishment:

Corner was originally established by W. B. Barr, under GLO contract No. 388, in September, 1881. Surveyors General's notes state: "Set stake 4 ft. long, 4 ins. diam. 18 ins. in ground for 1/4 Sec. corner from which Willow 5 ins. diam. bears S59°W, 5 lks. dist. Cottonwood 6 ins. diam. brs. N68°E, 30 lks. dist."



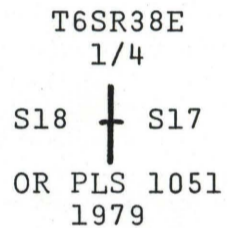
Description of corner evidence found:

Two searches made without finding any trace of original corner. Corner is about 100' North of Anthony Creek.

Description of monument and accessories established to perpetuate the original location of this corner:

At surveyed point set 2 1/2" x 30" galvanized pipe and brass cap marked: Set pie 18" in the ground and mound of stone around to cap. Note: Corner falls in wet seap area. Replaced dirt with rock and large mound of stone around.

From which, by magnetic declination of N20°E: A 13" pine bears N34°E, 57.7 ft. scribed 1/4 S17 BT. A 26" fir bears N46°W, 28.4 ft. scribed 1/4 S18 BT. Placed 54-3s and brass washers stamped PLS 1051 on BTs. Painted blazes red and 6" red band around. Placed 54-4 on steel fence post 5' East of corner, at edge of water.



I hereby certify that the above corner monument was reestablished as herein described.

Witness: Doris Grey

October 1, 1979

REGISTERED
PROFESSIONAL
LAND SURVEYOR

Barry B. Barbour

OREGON
OCT. 17, 1975
BARRY B. BARBOUR
1051

Office of.....County...Surveyor..... County of.....Union.....
State of.....Oregon....., I hereby certify that the within instrument was filed in this office
for record on the 6th day of December....., 1979

[Signature] by *[Signature]*
(COUNTY OFFICIAL) (DEPUTY)

**UNION COUNTY
SURVEYOR**

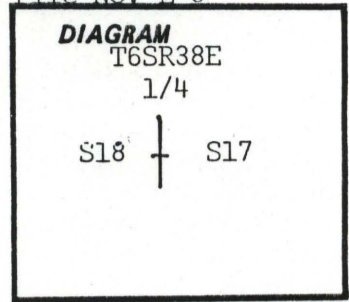
★ GPO—798-276
Date Received _____
Date Filed _____
By _____
File No. 795-84R

CERTIFIED RECORD OF LAND CORNER MONUMENTATION

Index File No. I-5

History of original corner establishment:

Corner was originally established by W. B. Barr, under GLO contract No. 388, in September, 1881. Surveyors General's notes state: "Set stake 4 ft. long, 4 ins. diam. 18 ins. in ground for 1/4 sec. corner from which: Willow 5 ins. diam. bears S59°W, 5 lks. dist. Cottonwood 6 ins. diam. brs. N68°E, 30 lks. dist."



Hanely Engineering had information that placed the section corner for sections 7, 8, 17 and 18 to a new position. I agreed to this position and they monumented the corner in March, 1981. The New position moved this corner and it was reset April 8, 1981.

Description of corner evidence found:

Two searches made without finding any traces of original corner. Corner is about 100' North of Anthony Creek.

Description of monument and accessories | established to perpetuate the original location of this corner:

At new surveyed point set 2 1/2" x 30" galvanized pipe and brass cap set in 1979. Cap Marked:
Set pipe 25" in the ground and mound of stone around to cap. From which by magnetic declination of N20°E.
A 14" Pine bears N54°E, 89.5 ft. scribed 1/4 S17 BT. (1979)
Defaced Section 18, 1979 BT.
A 24" Tamarac N79°W, 83.4 ft. scribed 1/4 S18 BT.
Placed 54-3s, 54-4s and brass washers stamped PLS 1051 on BTs.
Placed 54-4 on steel fence post 5' South of the corner

RESET 1981
T6SR38E
1/4
S18 + S17
OR PLS 1051
1979

I hereby certify that the above corner monument was reestablished as herein described.

Witnesses: Daniel Rowland
Douglas Moser

April 8, 1981

REGISTERED
PROFESSIONAL
LAND SURVEYOR

Barry B. Barbour

OREGON
OCT. 17, 1975
BARRY B. BARBOUR
1981

Office of..... County Surveyor..... County of..... Union
State of..... Oregon....., I hereby certify that the within instrument was filed in this office
for record on the 26 day of June, 1981.
HOWARD L. PERRY by *Harry J. Langlit*
(COUNTY OFFICIAL) (DEPUTY)

UNION COUNTY SURVEYOR	
Date Received	_____
Date Filed	_____
By	_____
File No.	796-84 R