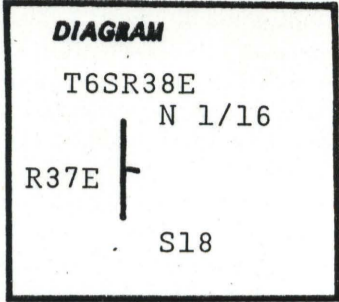


CERTIFIED RECORD OF LAND CORNER MONUMENTATION

Index File No. K-1

History of original corner establishment:

Not set.



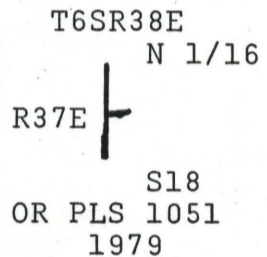
Description of corner evidence found:

None.

Corner fell about 2' north of BLM Post and tag. Removed both. Corner is about 100' East of track road, 50' West of Dutch Creek, and 175' North of Anthony Creek.

Description of monument and accessories established to perpetuate the original location of this corner:

At surveyed point set 2 1/2" x 30" galvanized pipe and brass cap marked:
 Set pipe 25" in the ground and mound of stone around to cap.
 From which, by magnetic declination of N20°E:
 A 9" fir bears N55°E, 28.2 ft. scribed N 1/16 S18 BT. A 9" fir bears S25°W, 61.0 ft. scribed T6SR37E BT. Placed 54-3s and brass washers stamped PLS 1051 on BTs. Painted blazes red and 6" red band around. Placed 54-2 and 54-4 on steel fence post 5' East, and 54-2 and 54-9 on steel fence post 5' South of corner.



I hereby certify that the above corner monument was reestablished as herein described.

Witnesses: Robert S. Stevens
Jerry Rous

September 26, 1979

REGISTERED
PROFESSIONAL
LAND SURVEYOR

Barry B. Barbour

OREGON
OCT. 17, 1975
BARRY B. BARBOUR
1051

Office of..... County Surveyor..... County of..... Union.....
State of..... Oregon....., I hereby certify that the within instrument was filed in this office
for record on the 6th day of December, 1979.

..... by
(COUNTY OFFICIAL) (DEPUTY)

UNION COUNTY SURVEYOR

Date Received 798-278

Date Filed _____

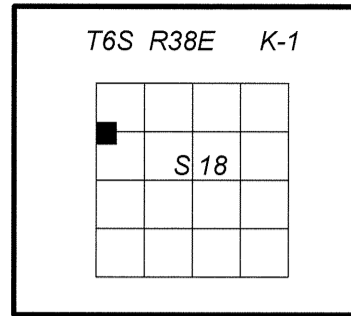
By _____

File No. 794-84R

CERTIFIED RECORD OF LAND CORNER MONUMENTATION

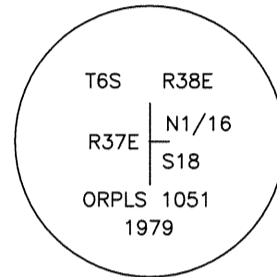
History of original corner establishment:

Corner set by Barry B. Barbour, LS 1051, as described by File No. 794-84R, filed December 6, 1979, in the records of the Union County Surveyor.
 Record states: At surveyed point set 2½" x 30" galvanized pipe and brass cap marked (as shown below): Set pipe 25" in the ground and mound of stone around to cap.
 From which, by magnetic declination of N20°E:
 A 9" fir bears N55°E, 28.2 ft. scribed N1/16 S18 BT.
 A 9" fir bears S25°W, 61.0 ft. scribed T6SR37E BT.



Description of corner evidence found:

Found 2½ ins. diam. iron pipe, projecting 4 ins. above ground, with rock collar, and 2½ ins. diam. brass cap, marked as shown:
 From the recovered monument I find the Barbour bearing trees:
 A root hole, bears N. 55° E., 28.2 ft. dist., with dead and down 10 ins. fir snag alongside, laying on face.
 A white fir, 12 ins. diam., bears S. 25° W., 61.0 ft. dist., alive and healthy, with healed double blaze.
 Found guard posts ±5 ft S'ly and ±5 ft E'ly with Land Survey Monument (54-9) and Property Boundary (54-2) signs attached.



Description of monument and accessories I established to perpetuate original location of this corner:

New bearing tree:
 A Engelmann spruce, 11 ins. diam., bears S. 65° E., 8.2 ft. dist., mkd. N1/16 S18 BT.
 New bearing tree marked on a single blaze and has a nail with a brass washer stamped "LS 2648" right side center for distance measurements.
 Painted 6 ins. red bands and added Bearing Tree (54-3) and Land Survey Monument (54-9) signs as needed to all bearing trees.
 Auto C/A geographic position:
 Lat. 45°02'44.8" N
 Long. 118°06'56.5" W

I hereby certify that the corner is monumented and accessories taken as described, using a Warren Knight staff compass, set with 15° East declination, and steel tape on October 10, 2014.

Witnesses: Brenda Johnson and Justin Seal

REGISTERED
PROFESSIONAL
LAND SURVEYOR

Deceased

OREGON
JANUARY 18, 1994
RON C. WALTER
2648

Renewal Date: June 30, 2016

REGISTERED
PROFESSIONAL
LAND SURVEYOR

William R. Wells

OREGON
July 22, 1977
WILLIAM R. WELLS
1106

Renewal Date: June 30, 2016

**UNION COUNTY
SURVEYOR**

Date Received 2/25/15
 Date Filed 2/25/15
 By *Rich G. Blair*
 File No. 063-2015R

NOTE: See "Explanation for Successor Certifying Surveyor" statement in Narrative of Record of Survey, CS 010-2015, filed concurrently with this Land Corner Record.