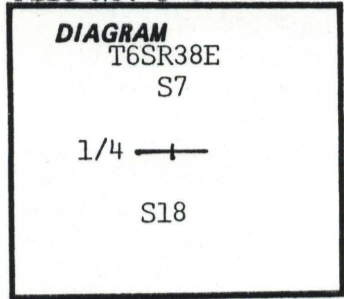


**CERTIFIED RECORD OF LAND CORNER MONUMENTATION**

Index File No. J-3

**History of original corner establishment:**

Corner was originally established by W. H. Barr, under GLO contract No. 388. in September, 1881. Surveyors General's notes state: "Set stake 4 ft. long, 4 ins. diam. 18 ins. in ground for 1/4 Sec. Corn from which; Pine 8 ins. diam. brs. S45°E, 6 lks. dist. Pine 12 ins. diam. brs. N33 1/2°E, 13 lks. dist."



Hanely Engineering had information that placed the section corner for sections 7, 8, 17 and 18 to a new position. I agreed to this position and they monumented the corner in March, 1981. The new position moved this corner and it was reset April 8, 1981.

**Description of corner evidence found:**

No trace of corner could be found during two searches. A steel fence post with BLM tag marking approximate corner location was found. Corner falls on edge of small thicket of fir, about 150' North and 125' East of main road.

**Description of monument and accessories I established to perpetuate the original location of this corner:**

At new surveyed point set 2 1/2" x 30" galvanized pipe and brass cap that was set in 1979. Cap Marked:  
Set pipe 24" in the ground and mound of stone around to cap.  
From which by magnetic declination of N20°E:  
A 14" Fir bears N45°E, 43.4 ft. scribed 1/4 S7 BT.  
A 16" Pine bears S47°W, 64.6 ft. scribed 1/4 S18 BT.  
Placed 54-3s, 54-4s and brass washers stamped PLS 1051 on BTs.  
Defaced Old BTs  
Placed 54-4 on steel fence post 5' east.

RESET 1981  
T6SR38E  
S7  
1/4 —+—  
S18  
OR PLS 1051  
1979

I hereby certify that the above corner monument was reestablished as herein described.

Witnesses: Daniel Rowland  
Douglas Moser

April 8, 1981



*Barry B. Barbour*  
OREGON  
OCT. 17, 1975  
BARRY B. BARBOUR  
1051

Office of...County...Surveyor..... County of...Union.....  
State of...Oregon....., I hereby certify that the within instrument was filed in this office  
for record on the...26... day of...June....., 19<sup>81</sup>  
HOWARD L. PERRY by *Daryl L. Langlit*  
(COUNTY OFFICIAL) (DEPUTY)

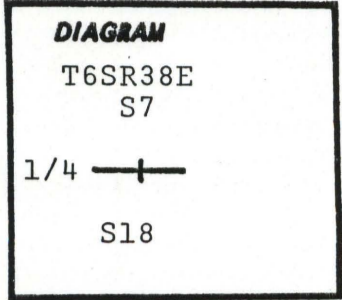
**UNION COUNTY SURVEYOR**  
Date Received \_\_\_\_\_  
Date Filed \_\_\_\_\_  
By \_\_\_\_\_  
File No. 790-84R

**CERTIFIED RECORD OF LAND CORNER MONUMENTATION**

Index File No. J-3

**History of original corner establishment:**

Corner was originally established by W. B. Barr, under GLO contract No. 388, in September, 1881. Surveyors General's notes state: "Set stake 4 ft. long, 4 ins. diam. 18 ins. in ground for 1/4 Sec. cor. from which Pine 8 ins. diam. brs. S45°E, 6 lks. dist. Pine 12 ins. diam. brs. N33 1/2°E, 13 lks. dist."

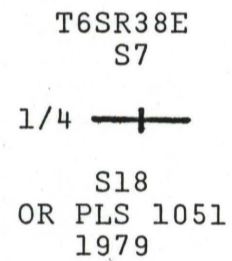


**Description of corner evidence found:**

No trace of corner could be found during two searches. A steel fence post with BLM tag marking approximate corner location was found. Corner falls on edge of small thicket of fir, about 150' North and 125' East of main road.

**Description of monument and accessories established to perpetuate the original location of this corner:**

At surveyed point set 2 1/2" x 30" galvanized pipe and brass cap marked:  
Set pipe 24" in the ground and small mound of stone around to cap.  
From which, by magnetic declination of N20°E:  
A 6" fir bears N08°E, 17.1 ft. scribed 1/4 S7  
BT. A 7" fir bears S43°W, 38.7 ft. scribed 1/4 S18  
BT. Placed 54-3s and brass washers stamped PLS 1051 on BTs. Painted blazes red and 6" red band around. Placed 54-4 on steel fence post 5' East of corner.



I hereby certify that the above corner monument was reestablished as herein described.

Witnesses: Cecil O. Prophet  
Doris Grey

October 4, 1979

**REGISTERED  
PROFESSIONAL  
LAND SURVEYOR**

*Barry B. Barbour*

OREGON  
OCT. 17, 1975  
BARRY B. BARBOUR  
1051

Office of.....County Surveyor..... County of.....Union.....

State of.....Oregon....., I hereby certify that the within instrument was filed in this office

for record on the...6th day of...December....., 1979.

.....*J. V. ...*..... by *D. ...*.....  
(COUNTY OFFICIAL) (DEPUTY)

**UNION COUNTY  
SURVEYOR**  
Date Received ☆ GPO-798-278 \_\_\_\_\_  
Date Filed \_\_\_\_\_  
By \_\_\_\_\_  
File No. 789-84 R