



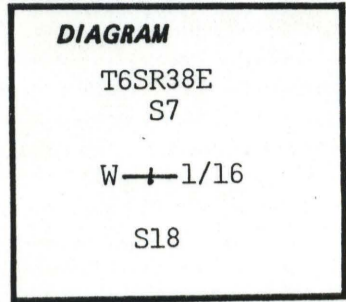
CERTIFIED RECORD OF LAND CORNER MONUMENTATION

Index File No. J-2

**History of original corner establishment:**

Corner was set October 4, 1979 under U.S.F.S. Contract

Hanley Engineering had information that placed the section corner for sections 7, 8, 17 and 18 to a new position. I agreed to this position and they monumented the corner in March, 1981. The new position moved this corner and it was reset April 8, 1981.



**Description of corner evidence found:**

Corner falls above main road on flat bench. Corner was about 15' east of steel fence post and BLM tag marking approximate corner location. Pulled steel fence post.

**Description of monument and accessories I established to perpetuate the original location of this corner:**

At new surveyed point set 2 1/2" X 30" galvanized pipe and brass cap that was set in 1979. Cap marked:  
Set pipe 24" in the ground and mound of stone around to cap.  
From which by magnetic declination of N20°E:  
A 9" Tamarac bears N50°E 75.2 ft. scribed W 1/16 S7 BT.  
A 14" Pine bears S43°W, 43.5 ft. scribed W 1/16 S18 BT.  
These are the 1979 BTs.  
Placed 54-3s and 54-9s and brass washer stamped PLS 1051 on BTs.  
Placed 54-2 and 54-9 on steel fence post 5' south of the corner

RESET 1981  
T6SR38E  
S7  
W — 1/16  
S18  
OR PLS 1051  
1979

I hereby certify that the above corner monument was reestablished as herein described.

Witnesses: Daniel Rowland  
Douglas Moser

April 8, 1981

REGISTERED  
PROFESSIONAL  
LAND SURVEYOR

*Barry B. Barbour*  
OREGON  
OCT. 17, 1978  
BARRY B. BARBOUR  
1031

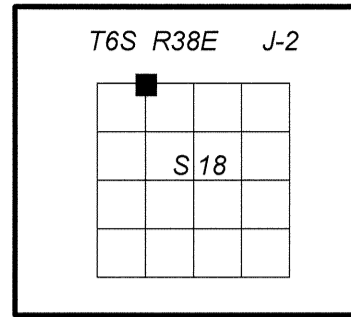
Office of County Surveyor..... County of Union  
State of Oregon..... I hereby certify that the within instrument was filed in this office  
for record on the 26 day of June, 1981  
*Howard L. Perry* by *Larry J. Langlet*  
(COUNTY OFFICIAL) (DEPUTY)

<b>UNION COUNTY SURVEYOR</b>
Date Received.....
Date Filed.....
By.....
File No. <b>787-84 R</b>

**CERTIFIED RECORD OF LAND CORNER MONUMENTATION**

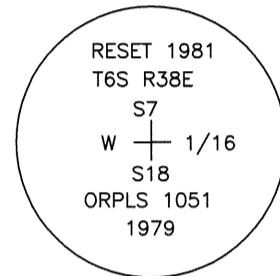
**History of original corner establishment:**

Corner set by Barry B. Barbour, LS 1051, as described by File No. 787-84R, filed June 26, 1981, in the records of the Union County Surveyor.  
 Record states: Hanley Engineering had information that placed the section corner for sections 7, 8, 17 and 18 in a new position. Mr. Barbour agreed to this position and Hanley Engineering monumented the section corner in March, 1981. The new position moved this corner and it was reset April 8 1981.  
 Corner falls above main road on flat bench.  
 At new surveyed point set 2½" x 30" galvanized pipe and brass cap that was set in 1979. Cap marked (as shown below): Set pipe 24" in the ground and mound of stone around to cap.  
 From which, by magnetic declination of N20°E:  
 A 9" Tamarac [sic] bears N50°E, 75.2 ft. scribed W1/16 S7 BT.  
 A 14" Pine bears S43°W, 43.5 ft. scribed W1/16 S18 BT.  
 These are the 1979 BTs.



**Description of corner evidence found:**

Found 2½ ins. diam. iron pipe, projecting 6 ins. above ground, with rock collar, and 2½ ins. diam. brass cap, marked as shown:  
 From the recovered monument I find the Barbour bearing trees:  
 A 6 ft high cut tamarack stump, 11 ins. diam., bears N. 50° E., 75.2 ft. dist., with healed double blaze.  
 A ponderosa pine, 17 ins. diam., bears S. 43° W., 43.5 ft. dist., alive and healthy, with full scribe visible on open double blaze and brass washer in lower blaze.  
 Found guard post ±5 ft S'ly, added Land Survey Monument (54-9) sign.



**Description of monument and accessories I established to perpetuate original location of this corner:**

New bearing tree:  
 A tamarack, 15 ins. diam., bears N. 11½° W, 8.9 ft. dist., mkd. W1/16 S7 BT.  
 New bearing tree marked on a single blaze and has a nail with a brass washer stamped "LS 2648" right side center for distance measurements.  
 Painted 6 ins. red bands and added Bearing Tree (54-3) and Land Survey Monument (54-9) signs as needed to all bearing trees.  
 Auto C/A geographic position:  
 Lat. 45°02'58.1" N  
 Long. 118°06'38.6" W  
 I hereby certify that the corner is monumented and accessories taken as described, using a Warren Knight staff compass, set with 15° East declination, and steel tape on October 11, 2014.  
 Witnesses: Brenda Johnson

REGISTERED  
PROFESSIONAL  
LAND SURVEYOR

**Deceased**

OREGON  
JANUARY 18, 1994  
RON C. WALTER  
2648

Renewal Date: June 30, 2016

REGISTERED  
PROFESSIONAL  
LAND SURVEYOR

*William R Wells*

OREGON  
July 22, 1977  
WILLIAM R. WELLS  
1106

Renewal Date: June 30, 2016

**UNION COUNTY  
SURVEYOR**

---

Date Received 2/25/15  
 Date Filed 2/25/15  
 By [Signature]  
 File No. 062-2015R

**NOTE:** See "Explanation for Successor Certifying Surveyor" statement in Narrative of Record of Survey, CS 010-2015, filed concurrently with this Land Corner Record.