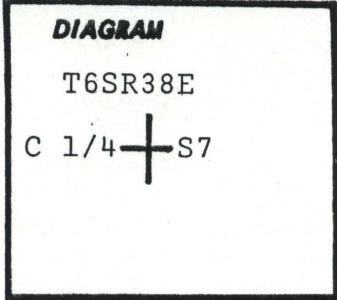


CERTIFIED RECORD OF LAND CORNER MONUMENTATION

Index File No. G-3

History of original corner establishment:

Not set.

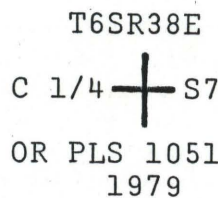


Description of corner evidence found:

None.
Corner falls about 350' South of road.
Corner is about 30' East of red painted line tree and about 50' NE of painted post laying on ground.

Description of monument and accessories established to perpetuate the original location of this corner:

At surveyed point set 2 1/2" x 30" galvanized pipe and brass cap marked:
Set pipe 24" in the ground and mound of stone around to cap.
From which, by magnetic declination of N20°E:
A 10" tamarac bears S70°E, 5.7 ft. scribed C 1/4 S7 BT.
a 16" tamarac bears S82°W, 33.7 ft. scribed C 1/4 S7 BT.
Placed 54-3s and brass washers stamped PLS 1051 on BTs.
Painted blazes red and 6" red band around. Placed 54-4 and 54-9 on steel fence post 5' West of corner.



I hereby certify that the above corner monument was reestablished as herein described.

Witnesses: Robert S. Stevens
Jerry Rous

September 26, 1979

REGISTERED
PROFESSIONAL
LAND SURVEYOR

Barry B. Barbour

OREGON
OCT. 17, 1975
BARRY B. BARBOUR
1051

Office of.....County Surveyor..... County of.....Union.....
State of.....Oregon..... I hereby certify that the within instrument was filed in this office
for record on the 6th day of...December..... 1979

J. [Signature] (COUNTY OFFICIAL) by *J. [Signature]* (DEPUTY)

UNION COUNTY
SURVEYOR

Date Received

Date Filed

By

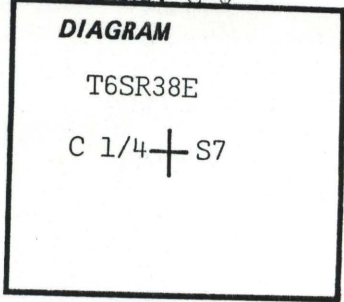
File No. 781-84R

CERTIFIED RECORD OF LAND CORNER MONUMENTATION

Index File No. G-3

History of original corner establishment:

Corner was set September 26, 1979 under U.S.F.S. Contract Hanley Engineering had information that placed the section corner for sections 7, 8, 17 and 18 to a new position. I agreed to this position and they monumented the corner in March, 1981. The new position moved this corner and it was reset April 8, 1981



Description of corner evidence found:

Corner falls about 350' South of road.
Corner is about 30' East of red painted line tree and about 50' NE of painted post laying on ground.

Description of monument and accessories I established to perpetuate the original location of this corner:

At new surveyed point set 2 1/2" X 30" galvanized pipe and brass cap, that was set in 1979, cap marked: Set pipe 25" in the ground and mound of stone around to cap.
From which by magnetic declination of N20°E:
A 14" White Fir. bears S87°E, 24.4 ft. scribed C 1/4 S7 BT.
A 18" Tamarac bears S74°W, 15.4 ft. scribed C 1/4 S7 BT.
These are the 1979 BTs.
Placed 54-3s and 54-9 on the BTs. and brass washer stamped PLS 1051 on BTs. Placed 54-9 on steel fence post 5' west of the corner.

RESET 1981
T6SR38E

C 1/4 + S7

OR PLS 1051
1979

I hereby certify that the above corner monument was reestablished as herein described.

Witnesses: Daniel Rowland
Douglas Moser

April 8, 1981

**REGISTERED
PROFESSIONAL
LAND SURVEYOR**

Barry B. Barbour

**OREGON
OCT. 17, 1975
BARRY B. BARBOUR
1051**

Office of... County Surveyor..... County of... Union.....

State of... Oregon..... I hereby certify that the within instrument was filed in this office

for record on the... 26... day of... June....., 1981

Howard L. Perry by *Barry B. Barbour*
(COUNTY OFFICIAL) (DEPUTY)

**UNION COUNTY
SURVEYOR**
Date Received _____
☆ GPO 799-509
Date Filed _____
By _____
File No. 780-84R