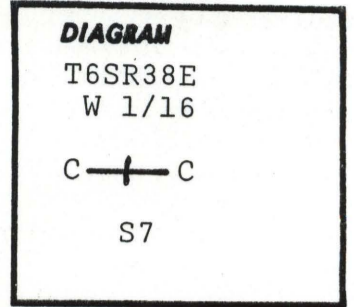


CERTIFIED RECORD OF LAND CORNER MONUMENTATION

Index File No. G-2

History of original corner establishment:

Not set.



Description of corner evidence found:

None.

Corner falls about 10' East of old fence.

Description of monument and accessories | established to perpetuate the original location of this corner:

At surveyed point set 2 1/2" x 30" galvanized pipe and brass cap marked:  
Set pipe 24" in the ground and small mound of stone around to cap.

From which, by magnetic declination of N20°E:  
A 12" tamarac bears N41°E, 26.2 ft. scribed CW 1/16 S7 BT. An 11" pine bears N63°W, 30.9 ft. scribed CW 1/16 S7 BT. Placed 54-3s and brass washers stamped PLS 1051 on BTs. Painted blazes red and 6" red band around. Placed 54-2, 54-4, and 54-9 on steel fence post 5' North of corner.

T6SR38E  
W 1/16



S7  
OR PLS 1051  
1979

I hereby certify that the above corner monument was reestablished as herein described.

Witnesses: Cecil O. Prophet  
Doris Grey

October 4, 1979

REGISTERED  
PROFESSIONAL  
LAND SURVEYOR

*Barry B. Barbour*

OREGON  
OCT. 17, 1975  
BARRY B. BARBOUR  
1051

Office of.....County Surveyor..... County of..... Union.....

State of..... Oregon....., I hereby certify that the within instrument was filed in this office

for record on the 6th. day of..... December..... 1979

.....  
(COUNTY OFFICIAL) by .....  
(DEPUTY)

<b>UNION COUNTY SURVEYOR</b>	
Date Received	_____
Date Filed	_____
By	_____
File No.	779-84R

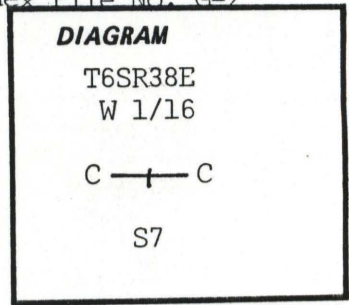
CERTIFIED RECORD OF LAND CORNER MONUMENTATION

Index File No. G-2

History of original corner establishment:

Corner was set October 4, 1979 under U.S.F.S. Contract

Hanley Engineering had information that placed the section corner for sections 7, 8, 17 and 18 to a new position. I agreed to this position and they monumented the corner in March, 1981. The new position moved this corner and it was reset April 8, 1981.



Description of corner evidence found:

Corner falls about 10' East of old fence.

Description of monument and accessories I established to perpetuate the original location of this corner:

At new surveyed point set 2 1/2" X 30" galvanized pipe and brass cap marked:  
 Set pipe 24" in the ground and mound of stone around to cap.  
 From which by magnetic declination of N20°E:  
 A 14" Tamarac bears N53°E, 33.5 ft scribed CW 1/16 S7 BT.  
 A 10" Lodgepole Pine bears N52°W, 23.2 ft. scribed CW 1/16 S7 BT.  
 These are the 1979 BT's.  
 Placed 54-3s and 54-9s and brass washers stamped PLS 1051 are on the BTs. Placed 54-2 and 54-4 on steel fence post 5' north of the corner.

RESET 1981  
T6SR38E  
W 1/16

C —+— C

S7  
OR PLS 1051  
1979

I hereby certify that the above corner monument was reestablished as herein described.

Witnesses: Daniel Rowland  
Douglas Moser

April 8, 1981

**REGISTERED  
PROFESSIONAL  
LAND SURVEYOR**

*Barry B. Barbour*

**OREGON  
OCT. 17, 1975  
BARRY B. BARBOUR  
1051**

Office of... County Surveyor..... County of... Union.....  
 State of... Oregon....., I hereby certify that the within instrument was filed in this office  
 for record on the... 26... day of... June....., 19... 81  
 HOWARD L. PEERY..... by... Gary J. Langley.....  
 (COUNTY OFFICIAL)..... (DEPUTY)

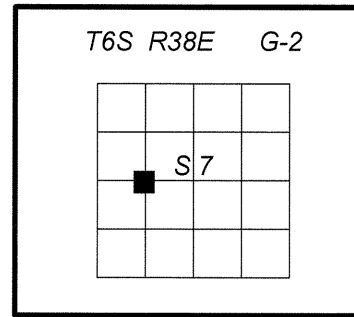
**UNION COUNTY  
SURVEYOR**

Date Received \_\_\_\_\_  
 Date Filed \_\_\_\_\_  
 By \_\_\_\_\_  
 File No. 778-84R

**CERTIFIED RECORD OF LAND CORNER MONUMENTATION**

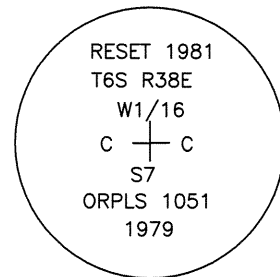
**History of original corner establishment:**

Corner set by Barry B. Barbour, LS 1051, as described by File No. 778-84R, filed June 26, 1981, in the records of the Union County Surveyor.  
 Record states: Hanley Engineering had information that placed the section corner for sections 7, 8, 17 and 18 in a new position. Mr. Barbour agreed to this position and Hanley Engineering monumented the section corner in March, 1981. The new position moved this corner and it was reset April 8, 1981.  
 Corner falls 10' east of old fence.  
 At new surveyed point set 2½" x 30" galvanized pipe and brass cap marked (as shown below):  
 Set pipe 24" in the ground and mound of stone around to cap.  
 From which, by magnetic declination of N20°E:  
 A 14" Tamarac [sic] bears N53°E, 33.5 ft. scribed CW1/16 S7 BT.  
 A 10" Lodgepole Pine bears N52°W, 23.2 ft. scribed CW1/16 S7 BT.  
 These are the 1979 BTs.



**Description of corner evidence found:**

Found 2½ ins. diam. iron pipe, projecting 5 ins. above ground, with rock collar, with 2½ ins. diam. brass cap, marked as shown:  
 From the recovered monument I find the Barbour bearing trees:  
 A tamarack snag, 14 ins. diam., bears N. 53° E., 33.5 ft. dist., with full scribe visible on open blaze.  
 A lodgepole pine, 13 ins. diam., bears N. 52° W., 23.2 ft. dist., alive and healthy, with full scribe visible on partially healed double blaze.



**Description of monument and accessories I established to perpetuate original location of this corner:**

New bearing tree:  
 A Douglas fir, 10 ins. diam., bears S. 32° E., 29.5 ft. dist., mkd. CW1/16 S7 BT.  
 Set guard posts ±5 ft. N'y and S'y on line with Property Boundary (54-2) and Land Survey Monument (54-9) signs attached.  
 New bearing tree marked on a single blaze and has a nail with a brass washer stamped "LS 2648" right side center for distance measurements.  
 Painted 6 ins. red bands and added Bearing Tree (54-3) and Land Survey Monument (54-9) signs as needed to all bearing trees.  
 Auto C/A geographic position:  
 Lat. 45°03'24.1" N  
 Long. 118°06'38.2" W

I hereby certify that the corner is monumented and accessories taken as described, using a Warren Knight staff compass, set with 15° East declination, and steel tape on October 2, 2014.

Witnesses: Kristina Powell, Brenda Johnson and Justin Seal

REGISTERED  
PROFESSIONAL  
LAND SURVEYOR

**Deceased**

OREGON  
JANUARY 18, 1994  
RON C. WALTER  
2648

Renewal Date: June 30, 2016

REGISTERED  
PROFESSIONAL  
LAND SURVEYOR

*William R. Wells*

OREGON  
July 22, 1977  
WILLIAM R. WELLS  
1106

Renewal Date: June 30, 2016

**UNION COUNTY  
SURVEYOR**

---

Date Received 2/25/15  
 Date Filed 2/25/15  
 By W. R. Wells  
 File No. 061-2015R

**NOTE:** See "Explanation for Successor Certifying Surveyor" statement in Narrative of Record of Survey, CS 010-2015, filed concurrently with this Land Corner Record.