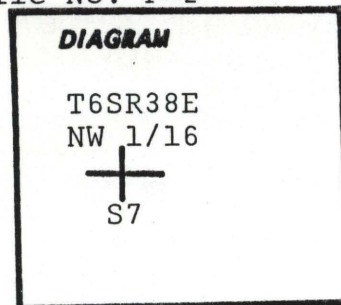


**CERTIFIED RECORD OF LAND CORNER MONUMENTATION**

Index File No. F-2

**History of original corner establishment:**

Not set.



**Description of corner evidence found:**

None.

Corner falls on south edge of main road, near "Entering National Forest Land" sign. Road does not cross property line.

**Description of monument and accessories I established to perpetuate the original location of this corner:**

At surveyed point set 2 1/2" x 30" galvanized pipe and brass cap marked:  
Set pipe 24" in the ground and mound of stone around to cap.  
From which, by magnetic declination of N20°E:  
An 11" fir bears S09°E, 27.1 ft. scribed NW 1/16 S7 BT. A 10" pine bears N83°W, 21.2 ft. scribed NW 1/16 S7 BT. Placed 54-3s and brass washers stamped PLS 1051 on BTs. Painted blazes red and 6" red band around. Placed 54-2 and 54-4 on steel fence post 5' South and 54-2 and 54-9 on steel fence post 5' West of corner.

T6SR38E  
NW 1/16

S7  
OR PLS 1051  
1979

I hereby certify that the above corner monument was reestablished as herein described.

Witnesses: Robert S. Stevens  
Jerry Rous

September 20, 1979

**REGISTERED  
PROFESSIONAL  
LAND SURVEYOR**

*Barry B. Barbour*

OREGON  
OCT. 17, 1975  
BARRY B. BARBOUR  
1051

Office of..... County Surveyor..... County of..... Union.....  
State of..... Oregon....., I hereby certify that the within instrument was filed in this office  
for record on the 6th day of December....., 1979.  
*J. Van...* by *L. Lyf...*  
(COUNTY OFFICIAL) (DEPUTY)

**UNION COUNTY  
SURVEYOR**

Date Received SEP 20 1979

Date Filed \_\_\_\_\_

By \_\_\_\_\_

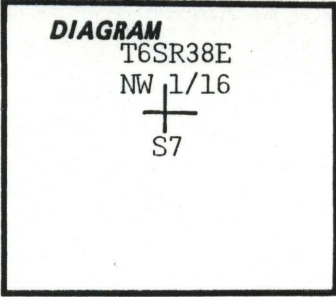
File No. 773-84R

CERTIFIED RECORD OF LAND CORNER MONUMENTATION

Index File No. F-2

**History of original corner establishment:**

Corner was set September 20, 1979 under U.S.F.S. Contract  
Hanley Engineering had information that placed the section corner for sections 7, 8, 17 and 18 to a new position. I agreed to this position and they monumented the corner in March, 1981. The new position moved this corner and it was reset April 8, 1981.



**Description of corner evidence found:**

Corner falls on south edge of main road, near "Entering National Forest Land" sign. Road does not cross property line.

**Description of monument and accessories I established to perpetuate the original location of this corner:**

At new surveyed point set 2 1/2" x 30" galvanized pipe and brass cap marked:  
Set pipe 24" in the ground and mound of stone around to cap.  
From which, by magnetic declination of N20°E:  
A 12" Fir bears S19°E, 28.5 ft. scribed NW 1/16 S7 BT. A 12" Pine bears N82°W, 16.4 ft. scribed NW 1/16 S7 BT. These are 1979 BT's.  
Placed new 54-3s and 54-9s, has brass washer stamped PLS 1051. Placed 54-2s and 54-9s on steel fence post 5' South and 54-2 on steel fence 5' West of the corner.

RESET 1981  
T6SR38E  
NW 1/16  
+  
S7  
OR PLS 1051  
1979

I hereby certify that the above corner monument was reestablished as herein described.

Witnesses: Daniel Rowland  
Douglas Moser

April 8, 1981

REGISTERED  
PROFESSIONAL  
LAND SURVEYOR

*Barry B. Barbour*

OREGON  
OCT. 17, 1978  
BARRY B. BARBOUR  
1051

Office of... County Surveyor..... County of... Union

State of... Oregon....., I hereby certify that the within instrument was filed in this office for record on the... 26... day of... June....., 19... 81

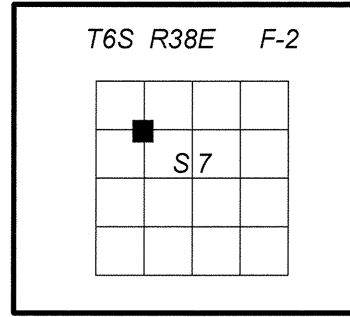
..... HOWARD L. PERRY..... by *Gary L. Langley*.....  
(COUNTY OFFICIAL) (DEPUTY)

UNION COUNTY  
SURVEYOR  
Date Received \_\_\_\_\_  
★ GPO-798-276  
Date Filed \_\_\_\_\_  
By \_\_\_\_\_  
File No. 774-84R

**CERTIFIED RECORD OF LAND CORNER MONUMENTATION**

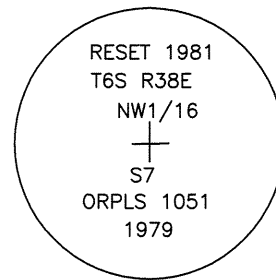
**History of original corner establishment:**

Corner set by Barry B. Barbour, LS 1051, as described by File No. 774-84R, filed June 26, 1981, in the records of the Union County Surveyor.  
Record states: Hanley Engineering had information that placed the section corner for sections 7, 8, 17 and 18 in a new position. Mr. Barbour agreed to this position and Hanley Engineering monumented the section corner in March, 1981. The new position moved this corner and it was reset April 8, 1981.  
Corner falls on south edge of main road, near "Entering National Forest Land" sign. Road does not cross property line.  
At new surveyed point set 2½" x 30" galvanized pipe and brass cap marked (as shown below):  
Set pipe 24" in the ground and mound of stone around to cap.  
From which, by magnetic declination of N20°E:  
A 12" Fir bears S19°E, 28.5 ft. scribed NW1/16 S7 BT.  
A 12" Pine bears N82°W, 16.4 ft. scribed NW1/16 S7 BT.  
These are the 1979 BTs.



**Description of corner evidence found:**

Found 2½ ins. diam. iron pipe, projecting 4 ins. above ground, with rock collar, and 2½ ins. diam. brass cap, marked as shown:  
From the recovered monument I find the Barbour bearing trees:  
A Douglas Fir, 20 ins. diam., bears S. 19° E., 28.5 ft. dist., alive and healthy, with healed double blaze.  
An 8' high pine stump, 15 ins. diam., bears N. 82° W., 16.4 ft. dist., with scribing visible on partially healed double blaze.  
Found guard post ±5 ft. Wly, added Property Boundary (54-2) and Land Survey Monument (54-9) signs.



**Description of monument and accessories I established to perpetuate original location of this corner:**

New bearing tree:  
A ponderosa pine, 10 ins. diam., bears N. 74° W., 71.2 ft. dist., mkd. NW1/16 S7 BT.  
New bearing tree marked on a single blaze and has a nail with a brass washer stamped "LS 2648" right side center for distance measurements.  
Painted 6 ins. red bands and added Bearing Tree (54-3) and Land Survey Monument (54-9) signs as needed to all bearing trees.  
Auto C/A geographic position:  
Lat. 45°03'36.6" N  
Long. 118°06'38.3" W  
I hereby certify that the corner is monumented and accessories taken as described, using a Warren Knight staff compass, set with 15° East declination, and steel tape on October 1, 2014.  
Witnesses: Kristina Powell, Brenda Johnson and Justin Seal

REGISTERED  
PROFESSIONAL  
LAND SURVEYOR

**Deceased**

OREGON  
JANUARY 18, 1994  
RON C. WALTER  
2648

Renewal Date: June 30, 2016

REGISTERED  
PROFESSIONAL  
LAND SURVEYOR

*William R. Wells*

OREGON  
July 22, 1977  
WILLIAM R. WELLS  
1106

Renewal Date: June 30, 2016

**UNION COUNTY  
SURVEYOR**

Date Received 2/25/15  
Date Filed 2/25/15  
By *Neil Galvin*  
File No. 060-2015R

**NOTE:** See "Explanation for Successor Certifying Surveyor" statement in Narrative of Record of Survey, CS 010-2015, filed concurrently with this Land Corner Record.