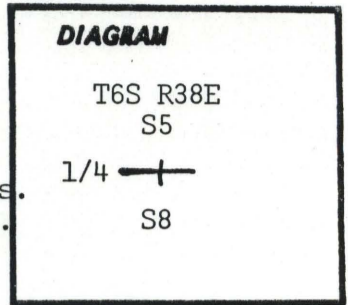


CERTIFIED RECORD OF LAND CORNER MONUMENTATION

Index File No. E-7

History of original corner establishment:

Corner was originally established by W.B. Barr, under G.L.O. contract No. 338 in September, 1881. Surveyor General's noted state: "Set basalt stone 12 X 10 X 8 ins. in the ground for 1/5 sec. cor. marked 1/4 on N. face. From which: A Pine 20 ins. diam. bears S59°E, 37 lks. dist. marked 1/4S BT. A Pine 30 ins. diam. bears N03°E, 63 lks. dist. marked 1/4S BT."



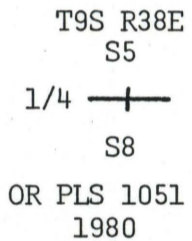
Description of corner evidence found:

Found no trace of corner stone or record BT's.

Corner falls near old fence corner.

Description of monument and accessories established to perpetuate the original location of this corner:

Set 2 1/2" X 30" galvanized pipe and brass cap marked: Set pipe 25" in the ground. No rock in the area. From which by magnetic declination of N20°E: An 8" Pine bears N14°E, 56.6 ft. scribed 1/4S5 BT. A 12" Fir bears S19°W, 62.7 ft. scribed 1/4S8 BT. Painted blazes red and 6" red band around. Placed CZ location tags and BT tags. Placed brass washers stamped PLS 1051. Placed 54-4 on steel fence post 5' West of the corner.



I hereby certify that the above corner monument was reestablished as herein described.

Witnesses: Daniel T. Rowland
Robert Boling

June 10, 1980

**REGISTERED
PROFESSIONAL
LAND SURVEYOR**

Barry B. Barbour

OREGON
OCT. 17, 1975
BARRY B. BARBOUR
1051

Office of..... County Surveyor..... County of..... Union.....
State of Oregon....., I hereby certify that the within instrument was filed in this office
for record on the 3rd day of July....., 1980
..... by
(COUNTY OFFICIAL) (DEPUTY)

Form R6-7100-57 (9/71)

**UNION COUNTY
SURVEYOR**

Date Received _____
Date Filed _____
By _____
File No. 770-84R

CERTIFIED RECORD OF LAND CORNER MONUMENTATION

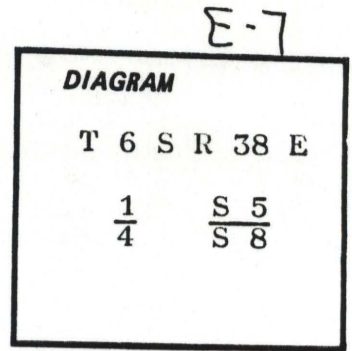
History of original corner establishment:

Corner established by W. B. Barr under GLO contract no. 388 dated May 7, 1881.

Surveyor General records state:

Marked basalt rock 12 x 10 x 8 for 1/4 sec corner from which:

- A pine 20 in diam bears S 59° E, 37 lks dist.
- A pine 30 in diam bears N 03° E, 68 lks dist.



Description of corner evidence found:

Original corner stone not found. See sworn affidavit attached hereto.

Found a burned stump hole with only root fragments remaining for Section 8 bearing tree.

Found a stump hole and partially burned tree of size lying downhill of hole for Section 5 bearing tree. The bottom 20 feet of this tree has been burned and no markings visible.

The relocated corner position as determined by the above accessory evidence is 1 foot downhill from a 12 inch pine tree with blaze marks on four sides and fence wire tied to tree. Fence runs East and South from this tree.

Description of monument and accessories established to perpetuate the original location of this corner:

Set a 2½ inch brass cap on a 1 inch iron pipe 31 inches long and projecting 4 inches out of the ground with a surrounding rock mound.

Brass cap marked thus: T 6 S R 38 E

$\frac{1}{4}$	$\frac{S \ 5}{S \ 8}$
LS	3-30
1206	1981

I hereby certify that the above described corner monument was properly established under my supervision on March 30, 1981, and witnessed by Brad Gordon, Tom Fisk and Jim DeMastus.

REGISTERED
 PROFESSIONAL
 LAND SURVEYOR

James D. Hanley

OREGON
 SEPTEMBER 23, 1977
 JAMES D. HANLEY
 1206

Office of County Surveyor County of Union

State of Oregon I hereby certify that the within instrument was filed in this office for record on the 22 day of May, 1981

..... by (DEPUTY)

(COUNTY OFFICIAL)

Form R6-7100-57 (9/71)

UNION COUNTY SURVEYOR

Date Received _____

★ GPO—798-276

Date Filed _____

By _____

File No. 769-84R

AFFIDAVIT TO THE COUNTY SURVEYOR, UNION COUNTY, OREGON

I participated in the survey of the North-South mid-section line of Section 8, T. 6 S., R. 38 E., W.M., in 1952, the purpose being to mark the property lines for fence construction. The Sorenson family owned the land adjacent to and East of the Mid-section line.

The North quarter corner of this section was found at that time, witnessed by one of original bearing trees. The 30-inch pine bearing tree for Section 5 was lying down and was left in place. All other trees were cleared for some distance along the property lines. The fence was constructed along the mid-section line and along the North line of the NW $\frac{1}{4}$ NE $\frac{1}{4}$ of the section, with the fence corner being a pine tree growing almost on the quarter corner location. The fence wires tied to this pine tree.

Ed W. Sorenson

Ed W. Sorenson
Sumpter, Oregon

STATE OF OREGON) SS
COUNTY OF BAKER)

BE IT REMEMBERED, that on this 14th day of November, 1980, before me, the undersigned, a Notary Public in and for said County and State, personally appeared the within named Ed W. Sorenson, known to me to be the identical individual described in and who executed the within instrument and acknowledged to me that he executed the same freely and voluntarily.

IN TESTIMONY WHEREOF, I have hereunto set my hand and affixed my official seal the day and year last above written.

UNION COUNTY SURVEYOR	
Date Received	_____
Date Filed	_____
By	_____
File No.	769-84R

Linda S. Cates
Notary Public for Oregon
My commission expires 5-22-84