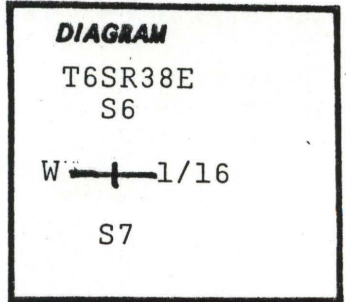


CERTIFIED RECORD OF LAND CORNER MONUMENTATION

Index File No. E-2

History of original corner establishment:

Not set.



Description of corner evidence found:

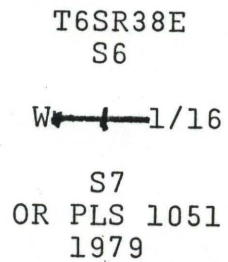
None.

Corner falls in small opening on south edge of jeep road, about 10' East of old North-South fence.

Description of monument and accessories established to perpetuate the original location of this corner:

At surveyed point set 2 1/2" x 30" galvanized pipe and brass cap marked:  
Set pipe 24" in the ground and mound of stone around to cap.

From which, by magnetic declination of N20°E:  
A 14" tamarac bears N12°E, 100.5 ft. scribed W 1/16 S6 BT. A 12" fir bears S33°W, 19.1 ft. scribed W 1/16 S7 BT. Placed 54-3s and brass washers stamped PLS 1051 on BTs. Painted blazes red and 6" red band around. Placed 54-5 on tree 20' East. Placed 54-2 and 54-4 on steel fence post 4' West, and 54-2 and 54-9 on steel fence post 4' North of corner.



I hereby certify that the above corner monument was reestablished as herein described.

Witnesses: Robert S. Stevens  
Cheryl Remmerde

September 13, 1979

REGISTERED  
PROFESSIONAL  
LAND SURVEYOR

*Barry B. Barbour*

OREGON  
OCT. 17, 1975  
BARRY B. BARBOUR  
1051

Office of..... County Surveyor..... County of..... Union.....  
State of..... Oregon....., I hereby certify that the within instrument was filed in this office  
for record on the... 6th day of... December..... 1979

*J. V. Kelly* (COUNTY OFFICIAL) by *D. J. Kelly* (DEPUTY)

UNION COUNTY  
SURVEYOR

---

Date Received                      PO-798-276

Date Filed                     

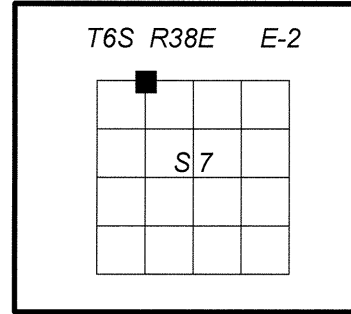
By                     

File No. 766-84R

**CERTIFIED RECORD OF LAND CORNER MONUMENTATION**

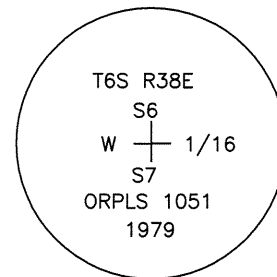
**History of original corner establishment:**

Corner set by Barry B. Barbour, LS 1051, as described by File No. 766-84R, filed December 6, 1979, in the records of the Union County Surveyor.  
 Record states: Corner falls in small opening on south edge of jeep road, about 10 East of old North-South fence.  
 At surveyed point set 2½" x 30" galvanized pipe and brass cap marked (as shown below): Set pipe 24" in the ground and mound of stone around to cap.  
 From which, by magnetic declination of N20°E:  
 A 14" tamarac [sic] bears N12°E, 100.5 ft. scribed W1/16 S6 BT.  
 A 12" fir bears S33°W, 19.1 ft. scribed W1/16 S7 BT.



**Description of corner evidence found:**

Found 2½ ins. diam. iron pipe, projecting 6 ins. above ground, with rock collar, and 2½ ins. diam. brass cap, marked as shown:  
 From the recovered monument I find the Barbour bearing trees:  
 A 5 ft high cut tamarack stump, 18 ins. diam., bears N. 12° E., 100.5 ft. dist., with healed double blaze and brass washer in bottom blaze.  
 A root hole, bears S. 33° W., 19.1 ft. dist., found scribe remains out of position, area has been disturbed by logging.  
 Found guard posts ±2 ft SE'ly, added Land Survey Monument (54-9) sign and ±4 ft N'ly with Property Boundary (54-2) sign.



**Description of monument and accessories I established to perpetuate original location of this corner:**

New bearing trees:  
 A ponderosa pine, 12 ins. diam., bears S. 32° E., 28.6 ft. dist., mkd. W1/16 S7 BT.  
 A white fir, 13 ins. diam., bears N. 81½° W., 31.8 ft. dist., mkd. W1/16 S6 BT.  
 All new bearing trees are marked on a single blaze and have a nail with a brass washer stamped "LS 2648" right side center for distance measurements.  
 Painted 6 ins. red bands and added Bearing Tree (54-3) and Land Survey Monument (54-9) signs as needed to all bearing trees.  
 Auto C/A geographic position:  
 Lat. 45°03'49.6" N  
 Long. 118°06'38.4" W

I hereby certify that the corner is monumented and accessories taken as described, using a Warren Knight staff compass, set with 15° East declination, and steel tape on October 2, 2014.

Witnesses: Kristina Powell, Brenda Johnson and Justin Seal

REGISTERED  
PROFESSIONAL  
LAND SURVEYOR

**Deceased**

OREGON  
JANUARY 18, 1994  
RON C. WALTER  
2648

Renewal Date: June 30, 2016

REGISTERED  
PROFESSIONAL  
LAND SURVEYOR

*William R. Wells*

OREGON  
July 22, 1977  
WILLIAM R. WELLS  
1106

Renewal Date: June 30, 2016

**UNION COUNTY  
SURVEYOR**

---

Date Received 2/25/15  
 Date Filed 2/25/15  
 By [Signature]  
 File No. 059-2015R

**NOTE:** See "Explanation for Successor Certifying Surveyor" statement in Narrative of Record of Survey, CS 010-2015, filed concurrently with this Land Corner Record.