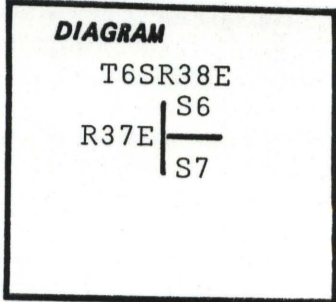


**CERTIFIED RECORD OF LAND CORNER MONUMENTATION**

Index File No. E-1

**History of original corner establishment:**

Corner was originally established by W. B. Barr, under G. L. O. contract No. 388, in September, 1881. Surveyors General's notes state; "Set stake 4 ft. long 4 in. diam. 18 in. in the ground for corner to secs. 1, 6, 7, 12. from which a pine 12 in. diam. bears N45°E, 8 lks. dist. a pine 5 in. diam. bears N55°W, 17 lks. dist., a pine 6 in. diam. bears S40°W, 10 lks. dist., a pine 10 in. diam. bears S53°E, 58 lks. dist."



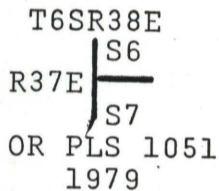
**Description of corner evidence found:**

No trace of post could be found. Found an 11" Pine, N55°W, 11.2 ft. An 11" Pine, S46°E, 37.8 ft. Some visible scribing on old BTs. Old Bts have 54-3 and 54-4s. NW BT has two location tags.

Corner is about 125' north and east of roads.

**Description of monument and accessories I established to perpetuate the original location of this corner:**

At the center of the above described point set 2 1/2" X 30" galvanized pipe and brass cap marked: Set pipe 20" in the ground to bedrock and mound of stone around to cap. From which: by magnetic declination of N20°E: A 7" fir bears N77°E, 55.7 ft. scribed T6SR38ES6 BT. An 11" pine bears S50°W, 41.2 ft. scribed T6SR37E BT. Painted blazes red and 6" red band around. Placed 54-3s and brass washer stamped PLS 1051 on BTs. Placed 54-2 and 54-4 on steel fence post 5' South and 54-2 on steel fence post 5' East of corner.



I hereby certify that the above corner monument was reestablished as herein described.

Witnesses: David L. Landers  
              Robert S. Stevens

July 18, 1979

**REGISTERED  
PROFESSIONAL  
LAND SURVEYOR**

*Barry B. Barbour*

OREGON  
OCT. 17, 1978  
BARRY B. BARBOUR  
1051

Office of.....County.....Surveyor..... County of..... Union.....

State of.....Oregon..... I hereby certify that the within instrument was filed in this office  
for record on the 6th day of.....December....., 1979

.....  
(COUNTY OFFICIAL) by .....  
(DEPUTY)

Form R6-7100-57 (9/71)

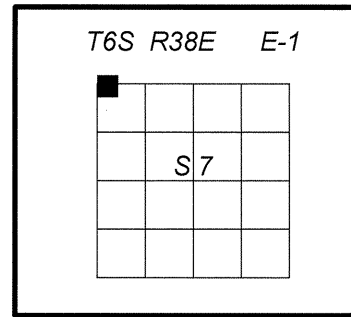
**UNION COUNTY  
SURVEYOR**

Date Received \_\_\_\_\_  
  ★ GPO—798-276  
Date Filed \_\_\_\_\_  
By \_\_\_\_\_  
File No. 765-84R

**CERTIFIED RECORD OF LAND CORNER MONUMENTATION**

**History of original corner establishment:**

Original corner set by William B. Barr, under GLO Contract No. 388, approved December 31, 1881.  
 Record states: Set stake 4 ft. long 4 in diam 18 in ground for corner to Sec 1, 6, 7, 12 from which:  
 Pine, 12 in. diam., bears N 45° E, 8 lks. dist.  
 Pine, 5 in. diam., bears N 55° W, 17 lks. dist.  
 Pine, 6 in. diam., bears S 48° W, 10 lks. dist.  
 Pine, 10 in. diam., bears S 53° E, 58 lks. dist.

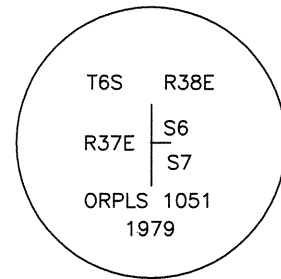


**Subsequent Monumentation:**

Corner was remonumented by Barry B. Barbour, LS 1051, as described by File No. 765-84R, filed December 6, 1979, in the records of the Union County Surveyor.  
 Record states: No trace of post could be found. Found an 11" pine, N55°W, 11.2 ft. An 11" Pine, S46°E, 37.8 ft. Some visible scribing on old BTs. Old Bts have 54-3 and 54-4s. NW BT has two location tags. Corner is about 125' north and east of roads.  
 At center of above described point set 2½" x 30" galvanized pipe and brass cap marked (as shown below): Set pipe 20" in the ground to bedrock and mound of stone around to cap.  
 From which, by magnetic declination of N20°E:  
 A 7" fir bears N77°E, 55.7 ft. scribed T6S R38E S6 BT.  
 An 11" pine bears S50°W, 41.2 ft. scribed T6SR37E BT.

**Description of corner evidence found:**

Found 2½ ins. diam. iron pipe, projecting 15 ins. above ground, with 3 ft. diam. mound of stone to top, and 2½ ins. diam. brass cap, marked as shown:  
 From the recovered monument I find the original bearing trees:  
 A ponderosa pine, 13 ins. diam., bears S. 46° E., 37.8 ft. dist. to face, alive and healthy, with open blaze and E T6S S7 visible.  
 A ponderosa pine, 15 ins. diam., bears N. 55° W., 11.2 ft. dist. to face, alive and healthy, with healed blaze.  
 And accessories mkd. by Barbour:  
 A cut fir stump, 13 ins. diam., bears N. 77° E., 55.7 ft. dist., cut low with no scribing visible.  
 A ponderosa pine, 15 ins. diam., bears S. 50° W., 41.2 ft. dist., alive and healthy, with mostly healed double blaze, scribing visible in lower blaze.  
 Found guard posts ±5 ft. S'y; added Property Boundary (54-2) and Land Survey Monument (54-9) signs, and ±5 ft. E'y; added Property Boundary (54-2) sign.



**Description of monument and accessories I established to perpetuate original location of this corner:**

New bearing tree:  
 A Douglas fir, 9 ins. diam., bears N. 80° E, 52.1 ft. dist., mkd. T6S R38E S6 BT.  
 New bearing tree marked on a single blaze and has a nail with a brass washer stamped "LS 2648" right side center for distance measurements.  
 Painted 6 ins. red bands and added Bearing Tree (54-3) and Land Survey Monument (54-9) signs as needed to all bearing trees.  
 Auto C/A geographic position:  
 Lat. 45°03'49.7" N  
 Long. 118°06'56.6" W

I hereby certify that the corner is monumented and accessories taken as described, using a Warren Knight staff compass, set with 15° East declination, and steel tape on October 2, 2014.

Witnesses: Kristina Powell, Brenda Johnson and Justin Seal

REGISTERED  
PROFESSIONAL  
LAND SURVEYOR

**Deceased**

OREGON  
JANUARY 18, 1994  
RON C. WALTER  
2648

Renewal Date: June 30, 2016

REGISTERED  
PROFESSIONAL  
LAND SURVEYOR

*William R. Wells*

OREGON  
July 22, 1977  
WILLIAM R. WELLS  
1106

Renewal Date: June 30, 2016

**UNION COUNTY  
SURVEYOR**

---

Date Received 2/25/15  
 Date Filed 2/25/15  
 By *W. G. Alan*  
 File No. 058-2015R

**NOTE:** See "Explanation for Successor Certifying Surveyor" statement in Narrative of Record of Survey, CS 010-2015, filed concurrently with this Land Corner Record.