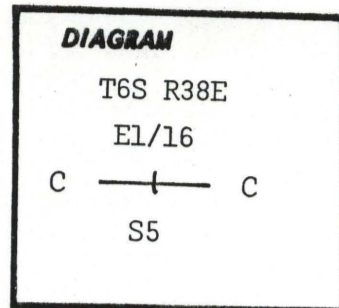


CERTIFIED RECORD OF LAND CORNER MONUMENTATION

Index File No. C-8

History of original corner establishment:

None.

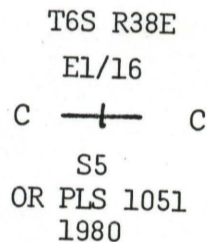


Description of corner evidence found:

Not Set.

Description of monument and accessories I established to perpetuate the original location of this corner:

At surveyed point set 1" X 36" galvanized pipe and brass cap marked: Set pipe 28" in the ground and mound of stone around to cap. From which by magnetic declination of N20°E: A 15" Fir bears N56°E, 16.1 ft. scribed CE1/16S5 BT. A 12" Pine bears S82°W, 15.5 ft. scribed CE1/16S5 BT. Painted blazes red and 6" red band around. Placed C.Z. location tags, BT not cut tags, and CZ property tags. Placed 54-4 on steel fence post 5' north of the corner.



I hereby certify that the above corner monument was reestablished as herein described.

Witnesses: Daniel T. Rowland
Robert Boling

June 9, 1980

**REGISTERED
PROFESSIONAL
LAND SURVEYOR**

Barry B. Barbour
OREGON
OCT. 17, 1975
BARRY B. BARBOUR
1051

Office of..... County Surveyor..... County of..... Union.....
State of..... Oregon....., I hereby certify that the within instrument was filed in this office
for record on the 3rd day of July, 1980
..... by

(COUNTY OFFICIAL)

(DEPUTY)

Form R6-7100-57 (9/71)

**UNION COUNTY
SURVEYOR**

Date Received _____
★ GPO—798-278

Date Filed _____

By _____

File No. 760-84R

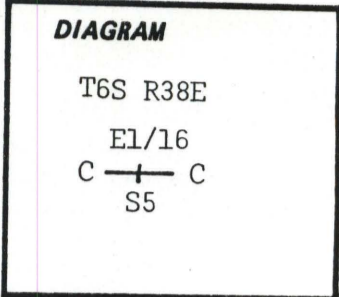
CERTIFIED RECORD OF LAND CORNER MONUMENTATION

Index File No. C-8

History of original corner establishment:

Corner was set June 9, 1980, under contract for Crown Zellerbach. No original evidence for the 1/4 corner of sections 5 and 8 could be found and this corner was established by proportionate measurement between the original section corners.

Hanley Engineering had information on hand to restore this corner to it's original position and did so in March, 1981. The new position of this 1/4 corner, moved the interior corners and these were corrected in April, 1981.



Description of corner evidence found:

Description of monument and accessories I established to perpetuate the original location of this corner:

At new surveyed point set 1" X 36" galvanized pipe and brass cap set in 1980. Brass cap marked:
Set pipe 26" in the ground and mound of stone around to the cap.

From which by magnetic declination of N20°E:
A 15" Fir bears N43°E, 11.6 ft. scribed CE 1/16 S5 BT.
A 12" Pine bears S83°W, 21.8 ft. scribed CE 1/16 S5 BT.

Corrected location tags and placed 54-4 on a steel fence post 5' West of the corner.

T6S R38E
E1/16
C —+— C
S5
OR PLS 1051
1980-1

I hereby certify that the above corner monument was reestablished as herein described.

Witnesses: Daniel T. Rowland
Douglas Moser

April 9, 1981

**REGISTERED
PROFESSIONAL
LAND SURVEYOR**

Barry B. Barbour

**OREGON
OCT. 17, 1975
BARRY B. BARBOUR
1051**

Office of.....County Surveyor..... County of.....Union.....

State of.....Oregon....., I hereby certify that the within instrument was filed in this office

for record on the...26... day of...June....., 1981.

.....HOWARD L. PERRY..... by.....Gary J. Daughton.....

(COUNTY OFFICIAL)

(DEPUTY)

**UNION COUNTY
SURVEYOR**

Date Received _____

☆ GPO—798-276

Date Filed _____

By _____

File No. 761-84 R