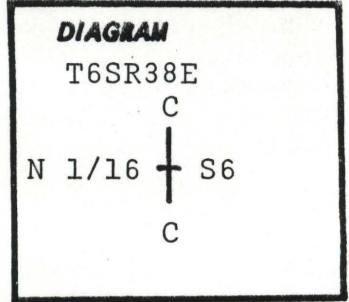


CERTIFIED RECORD OF LAND CORNER MONUMENTATION

Index File No. B-3

History of original corner establishment:

Not set.



Description of corner evidence found:

None.

Corner is 75' north of track road on East side of old fence.

Description of monument and accessories established to perpetuate the original location of this corner:

At surveyed point set 2 1/2" x 30" galvanized pipe and brass cap marked:
Set pipe 16" in the ground to bedrock and mound of stone around to cap.

From which, by magnetic declination of N20°E:

A 6" pine bears N26°E, 37.9 ft. scribed CN

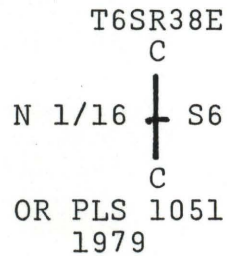
1/16 S6 BT. A 12" pine bears S70°W, 42.7 ft. scribed

CN 1/16 S6 BT. Placed 54-3s and brass washers stamped PLS

1051 on BTs. Painted blazes red and 6" red band around.

Placed 54-2 and 54-4 on steel fence post 5' South, and

54-2 and 54-9 on steel fence post 5' West of corner.



I hereby certify that the above corner monument was reestablished as herein described.

Witnesses: Robert S. Stevens
Cheryl Remmerde

September 14, 1979

REGISTERED
PROFESSIONAL
LAND SURVEYOR

Barry B. Barbour

OREGON
OCT. 17, 1975
BARRY B. BARBOUR
1051

Office of.....County Surveyor..... County of.....Union.....

State of.....Oregon....., I hereby certify that the within instrument was filed in this office

for record on the 6th day of December, 1979

.....*J. V. ...*..... by *J. ...*.....
(COUNTY OFFICIAL) (DEPUTY)

**UNION COUNTY
SURVEYOR**

Date Received _____

Date Filed _____

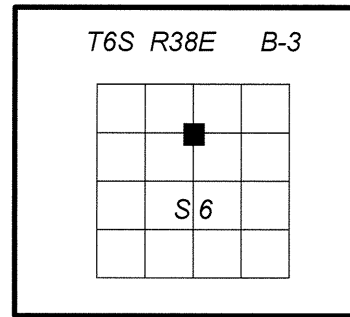
By _____

File No. 749-84R

CERTIFIED RECORD OF LAND CORNER MONUMENTATION

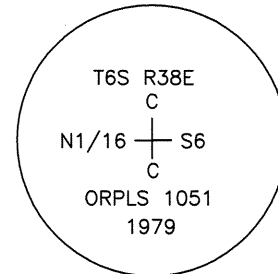
History of original corner establishment:

Corner set by Barry B. Barbour, LS 1051, as described by File No. 749-84R, filed December 6, 1979, in the records of the Union County Surveyor.
 Record states: Corner is 75' north of track road on East side of old fence.
 At surveyed point set 2½" x 30" galvanized pipe and brass cap marked (as shown below): Set pipe 16" in the ground to bedrock and mound of stone around to cap.
 From which, by magnetic declination of N20°E:
 A 6" pine bears N26°E, 37.9 ft. scribed CN1/16 S6 BT.
 A 12" pine bears S70°W, 42.7 ft. scribed CN1/16 S67 BT.



Description of corner evidence found:

Found 2½ ins. diam. iron pipe, projecting 12 ins. above ground, with 3 ft diam mound of stone to top, pipe on West side center of 4 ft. x 4 ft. rock jack, with 2½ ins. diam. brass cap, marked as shown:
 From the recovered monument I find the Barbour bearing trees:
 An 8 ft. high cut pine stump, bears N. 26° E., 37.9 ft. dist. to face.
 A ponderosa pine, 19 ins. diam., bears S. 70° W., 42.7 ft. dist. to face, alive and healthy, with healed double blaze.



Description of monument and accessories I established to perpetuate original location of this corner:

New bearing tree:
 A ponderosa pine, 12 ins. diam., bears N. 42° E., 49.2 ft. dist., mkd. CN1/16 S6 BT.
 Set guard posts ±5 ft W'ly with Property Boundary (54-2) sign and ±5 ft S'ly with Property Boundary (54-2) and Land Survey Monument (54-9) signs attached.
 New bearing tree marked on a single blaze and has a nail with a brass washer stamped "LS 2648" right side center for distance measurements.
 Painted 6 ins. red bands and added Bearing Tree (54-3) and Land Survey Monument (54-9) signs as needed to all bearing trees.
 Auto C/A geographic position:
 Lat. 45°04'28.5" N
 Long. 118°06'20.5" W

I hereby certify that the corner is monumented and accessories taken as described, using a Warren Knight staff compass, set with 15° East declination, and steel tape on September 20, 2014.

Witnesses: Brenda Johnson and Justin Seal

REGISTERED
PROFESSIONAL
LAND SURVEYOR

Deceased

OREGON
JANUARY 18, 1994
RON C. WALTER
2648

Renewal Date: June 30, 2016

REGISTERED
PROFESSIONAL
LAND SURVEYOR

Will: R. Wells

OREGON
July 22, 1977
WILLIAM R. WELLS
1106

Renewal Date: June 30, 2016

UNION COUNTY
SURVEYOR

Date Received 2/25/15

Date Filed 2/25/15

By *W. R. Wells*

File No. 056-2015R

NOTE: See "Explanation for Successor Certifying Surveyor" statement in Narrative of Record of Survey, CS 010-2015, filed concurrently with this Land Corner Record.