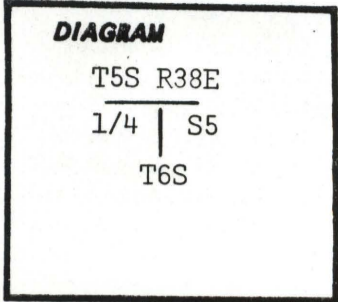


CERTIFIED RECORD OF LAND CORNER MONUMENTATION

Index File No. A-7

History of original corner establishment:
None.



Description of corner evidence found:

Not Set.

Corner is 76.9 ft. East of 1/4 corner for section 32.

Description of monument and accessories established to perpetuate the original location of this corner:

T5S R38E
 1/4 | S5
 T6S
 OR PLS 1051
 1980

At surveyed point set 2 1/2" X 30" galvanized pipe and brass cap marked: Set pipe 20" in the ground and mound of stone around to cap.

From which by magnetic declination of N20°E: A 16" Pine bears S16°E, 84.0 ft. scribed 1/4S5 BT. A 10" Fir bears S54°W, 43.4 ft. scribed 1/4S5 BT. Placed C.Z., BT tags, loc. tags and property corner tags. Placed loc. tag on 20" Pine 5' NW of cor. Placed 54-2 and 54-4 on steel fence post 5' East of the corner.

I hereby certify that the above corner monument was reestablished as herein described.

Witnesses: Daniel T. Rowland
Robert Boling

June 4, 1980

**REGISTERED
PROFESSIONAL
LAND SURVEYOR**

Barry B. Barbour

OREGON
OCT. 17, 1975
BARRY B. BARBOUR
1051

Office of... County Surveyor..... County of..... Union
State of... Oregon....., I hereby certify that the within instrument was filed in this office
for record on the... 3rd... day of... July....., 19.80
..... by

(COUNTY OFFICIAL)

(DEPUTY)

Form R6-7100-57 (9/71)

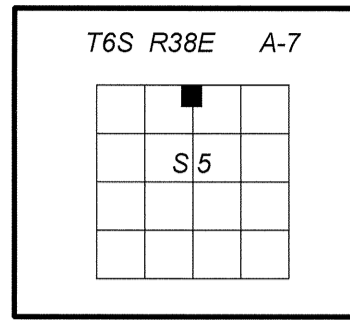
**UNION COUNTY
SURVEYOR**

Date Received _____
 Date Filed _____
 By _____
 File No. 7846-84R

CERTIFIED RECORD OF LAND CORNER MONUMENTATION

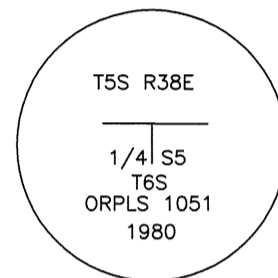
History of original corner establishment:

Corner set by Barry B. Barbour, LS 1051, as described by File No. 746-84R, filed July 3, 1980, in the records of the Union County Surveyor.
 Record states: Corner is 76.9 ft. East of ¼ corner for section 32.
 At surveyed point set 2½" x 30" galvanized pipe and brass cap marked (as shown below): Set pipe 20" in the ground and mound of stone around to cap.
 From which, by magnetic declination of N20°E:
 A 16" Pine bears S16°E, 84.0 ft. scribed 1/4 S5 BT.
 A 10" Fir bears S54°W, 43.4 ft. scribed 1/4 S5 BT.



Description of corner evidence found:

Found 2½ ins. diam. iron pipe, projecting 6 ins. above ground, with rock collar, and 2½ ins. diam. brass cap, marked as shown:
 From the recovered monument I find the Barbour bearing trees:
 A ponderosa pine, 20 ins. diam., bears S. 16° E., 84.0 ft. dist., alive with full scribe visible on open double blaze.
 A Douglas fir, 15 ins. diam., bears S. 54° W., 43.4 ft. dist., alive with 4S visible on partially healed double blaze.
 Found guard posts ±5 ft W'ly with Property Boundary (54-2) and Land Survey Monument (54-9) signs attached and ±5 ft. E'ly with Property Boundary (54-2) sign attached.



Description of monument and accessories I established to perpetuate original location of this corner:

New bearing trees:
 A Douglas fir, 9 ins. diam., bears S. 69¾° E., 55.3 ft. dist., mkd. XBT.
 A ponderosa pine, 6 ins. diam., bears S. 1° W., 40.1 ft. dist., mkd. X BT on double blaze.
 All new bearing trees are marked on a single blaze unless noted otherwise and have a nail with a brass washer stamped "LS 2648" right side center for distance measurements.
 Painted 6 ins. red bands and added Bearing Tree (54-3) and Land Survey Monument (54-9) signs as needed to all bearing trees.
 Auto C/A geographic position:
 Lat. 45°04'44.1" N
 Long. 118°05'07.4" W

I hereby certify that the corner is monumented and accessories taken as described, using a Warren Knight staff compass, set with 15° East declination, and steel tape on August 2, 2014.

Witnesses: Brenda Johnson and Jon Howells

REGISTERED
PROFESSIONAL
LAND SURVEYOR

Deceased

OREGON
JANUARY 18, 1994
RON C. WALTER
2648

Renewal Date: June 30, 2016

REGISTERED
PROFESSIONAL
LAND SURVEYOR

William R. Wells

OREGON
July 22, 1977
WILLIAM R. WELLS
1106

Renewal Date: June 30, 2016

**UNION COUNTY
SURVEYOR**

Date Received 2/25/15
 Date Filed 2/25/15
 By W. R. Galvin
 File No. 055-2015R

NOTE: See "Explanation for Successor Certifying Surveyor" statement in Narrative of Record of Survey, CS 010-2015, filed concurrently with this Land Corner Record.