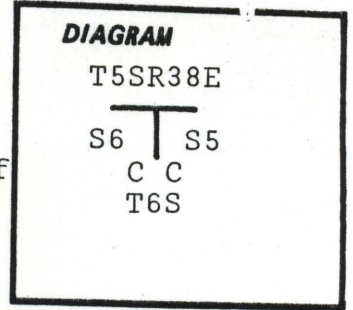


CERTIFIED RECORD OF LAND CORNER MONUMENTATION

Index File No. A-5

History of original corner establishment:

Corner was originally established by W. B. Barr, under G. L. O. contract No. 388, in September, 1881. Surveyors General's notes state: "Intersect 1st Standard Parallel 123 lks. East of corner to Secs 31 and 32. Marked basalt rock 12 X 10 X 8 for closing corner to Secs 5 and 6, from which, A fir 4 ins. diam. brs. S43°W 32 lks. dist. A fir 6 ins. diam. brs. S20°E 32 lks. dist."




Description of corner evidence found:

Set temporary corner from stump that appeared to have an old foot blaze, but no visible scribing. Opened up rotten log and found full reverse scribing. Placed new corner on section line, 0.4 ft. north of surveyed temporary point.

Description of monument and accessories established to perpetuate the original location of this corner:

At the above described point set 2 1/2" X 30" galvanized pipe and brass cap marked:
Set pipe 18" in the ground to bedrock and mound of stone around to cap.



From which, by magnetic declination of N20°E:
A 12" pine bears S23°E, 82.1 ft. scribed T6SR38E S5CC BT. A 10" pine bears S20°W, 78.0 ft. scribed T6SR38ES6CC BT. Painted blazes red and 6" red band around. Placed 54-3s and brass washers stamped PLS 1051 on BTs. Placed 54-3 on old stump, now S20°E, 21.0 ft. Placed 54-5 on tree 10' northwest of corner. Placed 54-2 and 54-4 on steel fence post 4' East of corner.

I hereby certify that the above corner monument was reestablished as herein described.

Witnesses: Robert S. Stevens
Cheryl Remmerde

September 13, 1979

**REGISTERED
PROFESSIONAL
LAND SURVEYOR**

Barry B. Barbour

OREGON
OCT. 17, 1975
BARRY B. BARBOUR
1051

Office of...County...Surveyor..... County of...Union.....

State of...Oregon..... I hereby certify that the within instrument was filed in this office

for record on the 6th day of December, 1979

J. V. [Signature] by *D. [Signature]*
(COUNTY OFFICIAL) (DEPUTY)

**UNION COUNTY
SURVEYOR**

Date Received _____

★ GPO—798-276

Date Filed _____

By _____

File No. **7645-84R**

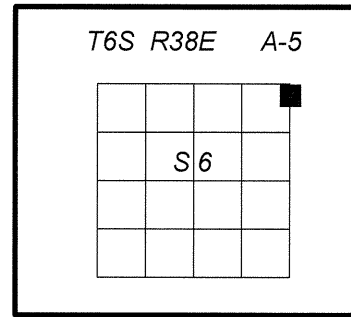
CERTIFIED RECORD OF LAND CORNER MONUMENTATION

History of original corner establishment:

Original corner set by William B. Barr, under GLO Contract No. 388, approved December 31, 1881.
Record states: Marked basalt rock 12x10x8 for closing corner to sec 5, 6 from which:
Fir, 4 in. diam., bears S 43° W, 32 lks. dist.
Fir, 6 in. diam., bears S 20° E, 32 lks. dist.

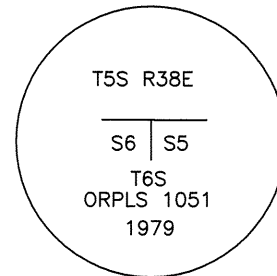
Subsequent Monumentation:

Corner was remonumented by Barry B. Barbour, LS 1051, as described by File No. 745-84R, filed December 6, 1979, in the records of the Union County Surveyor.
Record states: Set temporary corner from stump that appeared to have an old foot blaze, but no visible scribing. Opened up rotten [sic] log and found full reverse scribing. placed new corner on section line, 0.4 ft. north of surveyed temporary point.
At the above described point, set 2½" x 30" galvanized pipe and brass cap marked (as shown below): Set pipe 18" in the ground to bedrock and mound of stone around to cap.
From which, by magnetic declination of N20°E:
A 12" pine bears S23°E, 82.1 ft. scribed T6S R38E S5CC BT.
A 10" pine bears S20°W, 78.0 ft. scribed T6S R38E S6CC BT.



Description of corner evidence found:

Found 2½ ins. diam. iron pipe, projecting 6 ins. above ground, with rock collar, and 2½ ins. diam. brass cap, marked as shown:
From the recovered monument I find the original bearing tree remains:
Rotten stump remains, bears S. 20° E., 32 lks dist., no visible scribing.
And accessories mkd. by Barbour:
A stump, 27 ins. diam., bears S. 23° E., 82.1 ft. dist. to face, with BT visible on partially open blaze.
Found guard post 3.7 ft E'ly with Property Boundary (54-2) sign; added Land Survey Monument (54-9) sign.



Description of monument and accessories I established to perpetuate original location of this corner:

New bearing trees:
A ponderosa pine, 7 ins. diam., bears S. 48° E., 26.3 ft. dist., mkd. XBT.
A ponderosa pine, 9 ins. diam., bears S. 15½° E., 18.5 ft. dist., mkd T6S R38E S5 BT.
A ponderosa pine, 10 ins. diam., bears S. 36° W., 47.8 ft. dist., mkd.T6S R38E S6 BT.
A ponderosa pine, 5 ins. diam., bears S. 79° W., 28.7 ft. dist., mkd. X BT on double blaze.
All new bearing trees are marked on a single blaze unless noted otherwise and have a nail with a brass washer stamped "LS 2648" right side center for distance measurements.
Painted 6 ins. red bands and added Bearing Tree (54-3) and Land Survey Monument (54-9) signs as needed to all bearing trees.
Auto C/A geographic position:
Lat. 45°04'44.0" N
Long. 118°05'44.3" W

I hereby certify that the corner is monumented and accessories taken as described, using a Warren Knight staff compass, set with 15° East declination, and steel tape on August 2, 2014.

Witnesses: Brenda Johnson and Jon Howells

REGISTERED
PROFESSIONAL
LAND SURVEYOR

Deceased

OREGON
JANUARY 18, 1994
RON C. WALTER
2648

Renewal Date: June 30, 2016

REGISTERED
PROFESSIONAL
LAND SURVEYOR

William R. Wells

OREGON
July 22, 1977
WILLIAM R. WELLS
1106

Renewal Date: June 30, 2016

UNION COUNTY
SURVEYOR

Date Received 2/25/15

Date Filed 2/25/15

By *Neil G. Minin*

File No. 054-2015R

NOTE: See "Explanation for Successor Certifying Surveyor" statement in Narrative of Record of Survey, CS 010-2015, filed concurrently with this Land Corner Record.