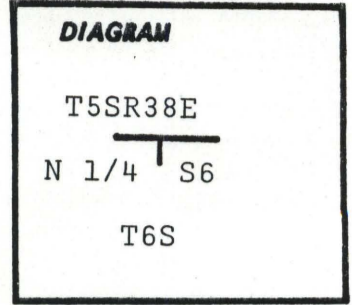


CERTIFIED RECORD OF LAND CORNER MONUMENTATION

Index File No. A-3

History of original corner establishment:

Not set.



Description of corner evidence found:

None.

Corner falls just East of flat ridge, about 20' below the top.

Description of monument and accessories established to perpetuate the original location of this corner:

At surveyed point set 2 1/2" x 30" galvanized pipe and brass cap marked:  
Set pipe 24" in the ground and mound of stone around to cap.

From which, by magnetic declination of N20°E:  
A 9" tamarac bears S32°E, 20.5 ft. scribed 1/4 S6 BT.  
A 9" tamarac bears S24°W, 108.5 ft. scribed 1/4 S6 BT.  
Placed 54-3s and brass washers stamped PLS 1051 on BTs.  
Painted blazes red and 6" red band around. Placed 54-2 and 54-4 on steel fence post 5' East of corner.

T5SR38E  
N 1/14 S6  
T6S  
OR PLS 1051  
1979

I hereby certify that the above corner monument was reestablished as herein described.

Witnesses: Robert S. Stevens  
Jerry Rous

September 20, 1979

REGISTERED  
PROFESSIONAL  
LAND SURVEYOR

*Barry B. Barbour*

OREGON  
OCT. 17, 1975  
BARRY B. BARBOUR  
1051

Office of..... County Surveyor..... County of..... Union.....  
Oregon

State of....., I hereby certify that the within instrument was filed in this office

for record on the 6th day of December, 1979

..... by .....  
(COUNTY OFFICIAL) (DEPUTY)

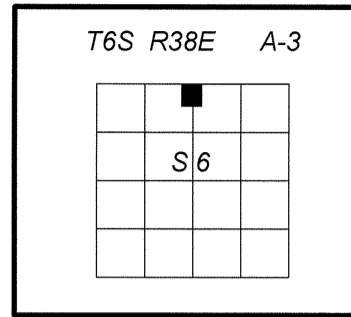
**UNION COUNTY SURVEYOR**

Date Received \_\_\_\_\_  
Date Filed \_\_\_\_\_  
By \_\_\_\_\_  
File No. 7844-84B

**CERTIFIED RECORD OF LAND CORNER MONUMENTATION**

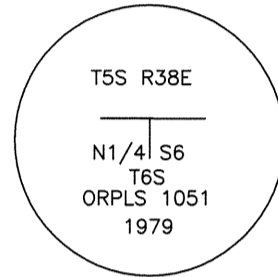
**History of original corner establishment:**

Corner set by Barry B. Barbour, LS 1051, as described by File No. 744-84R, filed December 6, 1979, in the records of the Union County Surveyor.  
 Record states: Corner falls just East of flat ridge, about 20' below the top.  
 At surveyed point set 2½" x 30" galvanized pipe and brass cap marked (as shown below): Set pipe 24" in the ground to bedrock and mound of stone around to cap.  
 From which, by magnetic declination of N20°E:  
 A 9" tamarac [sic] bears S32°E, 20.5 ft. scribed 1/4 S6 BT.  
 A 9" tamarac [sic] bears S24°W, 108.5 ft. scribed 1/4 S6 BT.



**Description of corner evidence found:**

Found 2½ ins. diam. iron pipe, projecting 4 ins. above ground, with rock collar, and 2½ ins. diam. brass cap, marked as shown:  
 From the recovered monument I find the Barbour bearing trees:  
 A tamarack snag, 9 ins. diam., bears S. 32° E., 20.5 ft. dist., with full scribe visible on open blaze.  
 Found guard post ±6 ft E'ly, added Land Survey Monument (54-9) sign.



**Description of monument and accessories I established to perpetuate original location of this corner:**

New bearing trees:  
 A Douglas fir, 15 ins. diam., bears S. 47½° E., 32.3 ft. dist., mkd. 1/4 S6 BT.  
 A white fir, 18 ins. diam., bears S. 15° E., 46.5 ft. dist., mkd. XBT.  
 A ponderosa pine, 5 ins. diam., bears S. 54° W., 32.4 ft. dist., mkd. X BT on double blaze.  
 A ponderosa pine, 10 ins. diam., bears S. 68½° W., 55.6 ft. dist., mkd. 1/4 S6 BT.

All new bearing trees are marked on a single blaze unless noted otherwise and have a nail with a brass washer stamped "LS 2648" right side center for distance measurements.

Painted 6 ins. red bands and added Bearing Tree (54-3) and Land Survey Monument (54-9) signs as needed to all bearing trees.

Auto C/A geographic position:  
 Lat. 45°04'43.8" N  
 Long. 118°06'21.1" W

I hereby certify that the corner is monumented and accessories taken as described, using a Warren Knight staff compass, set with 15° East declination, and steel tape on August 2, 2014.

Witnesses: Brenda Johnson and Jon Howells

REGISTERED  
PROFESSIONAL  
LAND SURVEYOR

**Deceased**

OREGON  
JANUARY 18, 1994  
RON C. WALTER  
2648

Renewal Date: June 30, 2016

REGISTERED  
PROFESSIONAL  
LAND SURVEYOR

*William R. Wells*

OREGON  
July 22, 1977  
WILLIAM R. WELLS  
1106

Renewal Date: June 30, 2016

**UNION COUNTY  
SURVEYOR**

---

Date Received 2/25/15  
 Date Filed 2/25/15  
 By [Signature]  
 File No. 053-2015R

**NOTE:** See "Explanation for Successor Certifying Surveyor" statement in Narrative of Record of Survey, CS 010-2015, filed concurrently with this Land Corner Record.