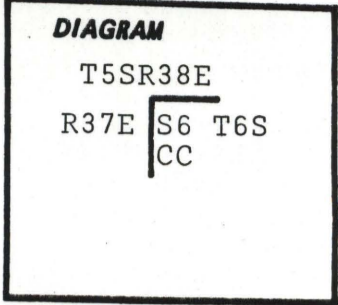


**CERTIFIED RECORD OF LAND CORNER MONUMENTATION**

Index File No. A-1

**History of original corner establishment:**

Corner was originally established by W. B. Barr, under G. L. O. contract No. 388, in September, 1881. Surveyors General's notes state: "Intersect 1st standard parallel 179 lks. east of corner to T5 & 6S R37 & 38 E. Set stake 5 ft. long 5 ins. diam. 24 ins. in the ground for closing corner from which Tamarack 24 ins. diam. bears S34°W 45 lks. dist. Fir 24 ins diam. bears S22°E 13 lks. dist."

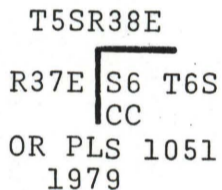


**Description of corner evidence found:**

Found 32" tamarac which bears S34°W, 29.7 ft. and 32" White Fir S52°E, 8.6 ft. (not S22°E) both with grown over blazes and BLM tags. Set corner at surveyed point on the Township Line.

**Description of monument and accessories established to perpetuate the original location of this corner:**

At surveyed point on line, set 2 1/2" X 30" galvanized pipe and brass cap marked:  
Set pipe 24" in the ground and mound of stone around to cap.



From which,, by magnetic declination of N20°E:  
A 9" lodgepole pine bears S31°E, 32.0 ft. scribed T6SR38ES6CC BT. Placed 54-3 and brass washer stamped PLS 1051 on BT. Painted blazes red and 6" red band around. Placed 54-2 and 54-4 on steel fence post 5' South and 54-2 on steel fence post 5' West of corner.

I hereby certify that the above corner monument was reestablished as herein described.

Witnesses: Robert S. Stevens  
Jerry Rous

September 20, 1979

**REGISTERED  
PROFESSIONAL  
LAND SURVEYOR**

*Barry B. Barbour*

OREGON  
OCT. 17, 1975  
BARRY B. BARBOUR  
1051

Office of.....County Surveyor..... County of.....Union.....  
State of.....Oregon....., I hereby certify that the within instrument was filed in this office  
for record on the...6th day of...December... 19...79

..... by .....  
(COUNTY OFFICIAL) (DEPUTY)

**UNION COUNTY  
SURVEYOR**  
Date Received \_\_\_\_\_  
Date Filed \_\_\_\_\_  
By \_\_\_\_\_  
File No. 7843-84R

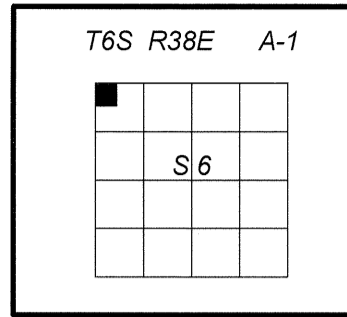
**CERTIFIED RECORD OF LAND CORNER MONUMENTATION**

**History of original corner establishment:**

Original corner set by William B. Barr, under GLO Contract No. 388, approved December 31, 1881.  
 Record states: Set stake 5 ft. long 5 in diam 24 in ground for closing corner from which:  
 Tamarack, 24 in. diam., bears S 34° W, 45 lks. dist.  
 Fir, 24 in. diam., bears S 22° E, 13 lks. dist.

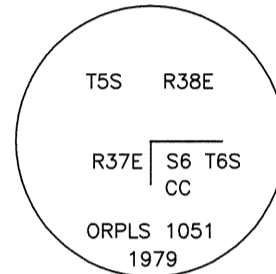
**Subsequent Monumentation:**

Corner was remonumented by Barry B. Barbour, LS 1051, as described by File No. 743-84R, filed December 6, 1979, in the records of the Union County Surveyor.  
 Record states: Found 32" tamarac [sic] which bears S34°W, 29.7 ft. and 32" White Fir S52°E, 8.6 ft. (Not S22°E) both with grown over blazes and BLM tags. Set corner at surveyed point on the Township Line..  
 At surveyed point on line, set 2½" x 30" galvanized pipe and brass cap marked (as shown below):  
 Set pipe 24" in the ground and mound of stone around to cap.  
 From which, by magnetic declination of N20°E:  
 A 9" lodgepole pine bears S31°E, 32.0 ft. scribed T6S R38E S6CC BT.



**Description of corner evidence found:**

Found 2½ ins. diam. iron pipe, projecting 6 ins. above ground, with 3 ft. diam. mound of stone to top, and 2½ ins. diam. brass cap, marked as shown:  
 From the recovered monument I find the original bearing trees:  
 A white fir, 35 ins. diam., bears N. 31° E., 17.2 ft. dist., alive and healthy, with healed double blaze and Attention (54-4) and BLM BT tags attached. (Barbour Record: S. 52° E., 8.6 ft.; GLO Record: S. 22° E., 13 lks)  
 A tamarack, 29 ins. diam., bears S. 71° W., 17.9 ft. dist., alive and healthy, with healed double blaze and BLM BT tags attached, fence remains around tree. (Barbour Record: S. 34° W., 29.7 ft.; GLO Record: S. 34° W, 45 lks)  
 Barbour bearing tree not found, area has been logged and search area falls in skid trail.  
 Found guard posts ±5 ft. S'ly and ±10 ft. W'ly with Property Boundary (54-2) and Attention (54-4) signs attached.



**Description of monument and accessories I established to perpetuate original location of this corner:**

New bearing trees:  
 A white fir, 12 ins. diam., bears S. 3° E., 6.7 ft. dist., mkd. T6S R38E S6 BT.  
 A tamarack, 7 ins. diam., bears S. 25½° W., 42.7 ft. dist., mkd. X BT on double blaze.  
 We are accepting the corner as found and changing the record bearing and distance to two original bearing trees as this is a maintenance corner. There is no way to verify corner location without survey. Found both original trees with healed blazes, did not cut open to verify as Barbour set the corner at a surveyed point on the township line rather than from original evidence. I removed all existing tags and signs from BT's and added new Bearing Tree (54-3) and Land Survey Monument (54-9) signs.  
 All new bearing trees are marked on a single blaze unless noted otherwise and have a nail with a brass washer stamped "LS 2648" right side center for distance measurements.  
 Painted 6 ins. red bands and added Bearing Tree (54-3) and Land Survey Monument (54-9) signs as needed to all bearing trees.  
 Auto C/A geographic position:  
 Lat. 45°04'45.4" N  
 Long. 118°06'57.0" W  
 I hereby certify that the corner is monumented and accessories taken as described, using a Warren Knight staff compass, set with 15° East declination, and steel tape on September 16, 2014.  
 Witnesses: Brenda Johnson and Justin Seal

REGISTERED  
PROFESSIONAL  
LAND SURVEYOR

**Deceased**

OREGON  
JANUARY 18, 1994  
RON C. WALTER  
2648

Renewal Date: June 30, 2016

REGISTERED  
PROFESSIONAL  
LAND SURVEYOR

*William R. Wells*

OREGON  
July 22, 1977  
WILLIAM R. WELLS  
1106

Renewal Date: June 30, 2016

**UNION COUNTY  
SURVEYOR**

---

Date Received 2/25/15  
 Date Filed 2/25/15  
 By Neil G. Miller  
 File No. 052-2015R

**NOTE:** See "Explanation for Successor Certifying Surveyor" statement in Narrative of Record of Survey, CS 010-2015, filed concurrently with this Land Corner Record.