

15-69A

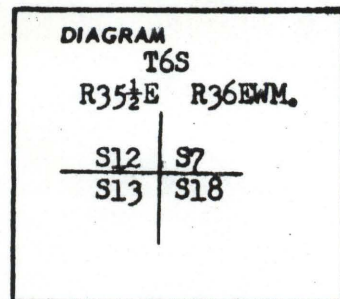
CERTIFIED RECORD OF LAND CORNER MONUMENTATION

11 98

1  
J-25

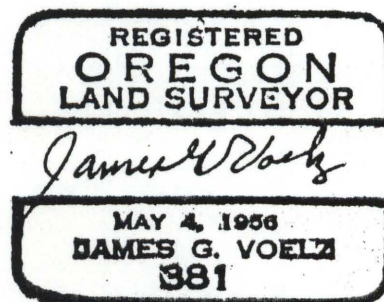
History of original corner establishment:

Original survey made by contract in 1882  
The original notes read;  
Set a basalt stone 12x12x8 ins marked with 4 notches on south and 2 notches on north from which;  
A fir 36" in diam bears N60°E 30 lks dist marked T6S, R36E S7 BT.  
A pine 24" in diam bears S25°E 50 lks dist marked T6S, R36E S18BT.  
A pine 12" in diam bears S25°W 43 lks dist marked T6S, R35½E S13 BT.  
A pine 24" in diam bears N45°W 40 lks dist marked T6S, R35½E S12 BT.



Description of corner evidence found:

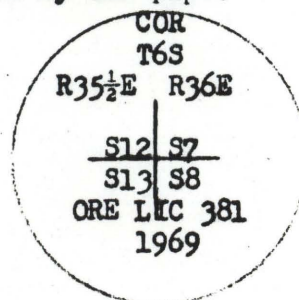
The stone was found with the marks as indicated in the original notes.  
The fir in section 7 has fallen but scribe is visible. The three pines are standing and scribes are visible. The three pines are sound and in good shape. The distances to the bearing trees as indicated in the original notes can not close into the corner. New distances are shown below.



Description of monument and accessories I established to perpetuate the original location of this corner

Set a 2" galvanized pipe 30" long with bronze cap on top and a 8" plate welded to the bottom. The pipe is set in a hole approx 18" in depth and back filled with stone and packed soil. A stone monument was raised around the pipe and filled with soil and the marked stone placed by the pipe.

I stamped the disk



From the pipe the original bearing trees are;  
A pine 29" in diam bears N45°W 51.1 ft. dist.  
A pine 22" in diam bears S31°W 26.6 ft. dist.  
A pine 25" in diam bears S21°E 33.8 ft. dist.  
I also established a new bearing tree ; A pine 20" in diam bears N88°E 26.4 ft. dist. marked with scribe T6S, R36E S7 BT. ( distance measured to center of respective trees) I set a steel fence post with USFS sign 54-4 attached. USFS bearing tree signs were attached to each of the bearing trees facing the corner.

Office of.....County.....Surveyor..... County of.....Union.....

State of.....Oregon....., I hereby certify that the within instrument was filed in this office

for record on the 18 day of July 1969, at 9:00 clock a.m., (signed)

County Surveyor

(COUNTY OFFICIAL)

by

(DEPUTY)

UNION COUNTY  
SURVEYOR

Date Received \_\_\_\_\_

Date Filed \_\_\_\_\_

By \_\_\_\_\_

File No. 7642-84R



CERTIFIED RECORD OF LAND CORNER MONUMENTATION

History of original corner establishment: Original corner established in 1884 by Eugene P. McCornack

Index File No. J-25

**DIAGRAM**

T6S  
R35 1/2E R36E  
  
S12 | S7  
S13 | S18

A 12x12x8 stone was set, from which:  
a 36" Fir bears N60°E, 30 lks.  
a 24" Pine bears S25°E, 50 lks.  
a 18" Pine bears S25°W, 43 lks.  
a 24" Pine bears N45°W, 40 lks.

**Description of corner evidence found:**

Found 3" brass cap on 2 3/8" iron pipe rising 12" in mound of stones and earth. Found original stone with 2 notches on north and 4 notches on south, west of brass cap in mound. Found steel fence post 4.5 ft. south of corner.

Cap is stamped:

COR  
T6S  
R35 1/2E R36E  
  
S12 | S7  
S13 | S18  
  
ORE LIC 381  
1969

**Bearing trees found:**

24" P. Pine bears S31°W, 26.6 ft. (tag says N31°W), blaze previously opened, scribed: R33 1/2E. 33" P. Pine bears N33 1/2°W, 50.6 ft. (JV tag says S26°E, 51.5 ft.) blaze prev. opened, scribed: 35 1/2E. 26.5" P. Pine bears S20 1/2°E, 33.2 ft. (tag says N21°W, 33.8 ft.). Decayed Fir stump, no marks, bears N53°E, 22.5 ft. 22" P. Pine bears S87 1/2°E, 25.9 ft. (tag says S88°W, 26.4 ft.) scribed: T6S R36E S7 BT.

**Description of monument and accessories established to perpetuate the original location of this corner:**

On existing BT, 22" P. Pine, destroyed mark referring to S7 and scribed S18.

**New BT:**

12" P. Pine bears N81 1/2°E, 14.4 ft., blazed and scribed: T6S R36E S7 BT.

Changed notations on signs to match measured bearings to BT's.

Attached 3/4" brass washer marked RLS 1848 to the lower blaze.

I hereby certify the above corner point was perpetuated as hereon described on February 27, 1986. USFS bearing tree signs were placed on all BT's and a 6" red band was painted around each BT.

UNION COUNTY SURVEYOR	
Date Received	<u>3-19-86</u>
Date Filed	<u>3-20-86</u>
By	<u>G. LANGLITZ, DEPUTY</u>
File No.	<u>8-86 R</u>

REGISTERED PROFESSIONAL LAND SURVEYOR
<i>[Signature]</i>
OREGON JULY 13, 1979 B. A. SUTTON 1848

Office of..... County of.....  
State of....., I hereby certify that the within instrument was filed in this office  
for record on the..... day of....., 19.....

..... by  
(COUNTY OFFICIAL)

.....  
(DEPUTY)