

98-69A

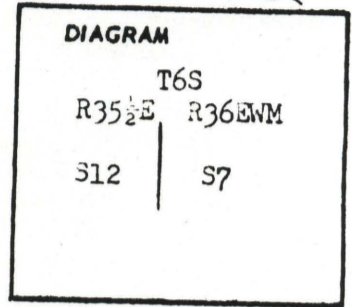
CERTIFIED RECORD OF LAND CORNER MONUMENTATION

97
1
G-25

History of original corner establishment:

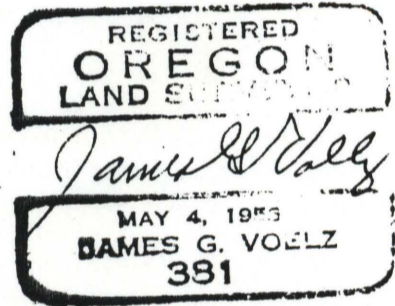
Original Survey by General Land Office contract survey 1884.

The original notes state. Set a post from which;
A tamarack 12" in diam bears N70°E 25 lks dist marked $\frac{1}{4}$ SBT
A tamarack 30" in diam bears S35°W 66 lks dist marked $\frac{1}{4}$ SBT;



Description of corner evidence found:

A tamarack 12" in diam bears N70°E 25 lks dist. Tree in good shape.
A tamarack snag 21" in diam bears S35°W 66 lks dist.



Description of monument and accessories I established to perpetuate the original location of this corner

At the position of the corner I set a 3" galvanized pipe 30" long with a bronze cap on top and 8" plate welded to bottom. The pipe set to a depth of 30".

I stamped the disk

$\frac{1}{4}$ COR
T6S
R35 $\frac{1}{2}$ E | R36E
S12 | S7
ORE LIC 381
1969

From the monument the original bearing tree is;
A tamarack 12" in diam bears N70°E 25 lks dist.
I set the following new bearing tree;
A fir 7" in diam bears S74°W 18.8 ft. dist marked with scribe $\frac{1}{4}$ SBT and measured to center of tree. I set a steel fence post with USFS sign 54-4 attached. USFS bearing tree signs were placed on the bearing trees shoulder high facing the corner.

Office of County surveyor County of UNION
State of Oregon I hereby certify that the within instrument was filed in this office
for record on the 20. day of Sept., 1969, at 4 o'clock P. m. (signed)
..... County surveyor by *James G. Voelz*
(COUNTY OFFICIAL) (DEPUTY)

UNION COUNTY
SURVEYOR

Date Received _____

Date Filed _____

By _____

File No. 7841-84R

CERTIFIED RECORD OF LAND CORNER MONUMENTATION

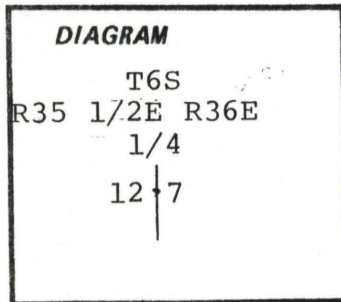
G-1

Index File No. G-25

History of original corner establishment:

Original corner established by Eugene P. McCornack in 1881 under Contract No. 398.

A 4x4 wood post was set, from which:
a 12" Tamarack bears N70°E, 25 lks. and
a 30" Tamarack bears S35°W, 20 lks.



Description of corner evidence found:

Found 3" brass cap on 2 3/8" iron pipe.

Cap is stamped: 1/4 COR

T6S
R35 1/2E R36E

Bearing trees found:

21" W. Larch bears N80°E, 16.7 ft.,
blaze healed, tree in good condition.
21" W. Larch, dead standing, bears S26°W,
13.5 ft., open blaze, scribing visible: 1/4 S BT.
10" Live D. Fir bears S74°W, 18.8 ft.,
blaze healed, tree is leaning badly.

S12 | S7
ORE LIC 381
1969

Note: It appears there is a discrepancy between the bearings measured and indicated on the certificate by LS 381 and my measured bearings to the original bearing trees. Since no original monument was found I have no explanation.

Description of monument and accessories established to perpetuate the original location of this corner:

Set steel fence post 3 ft. west of corner. The fence post was found south of corner. Since this is an east-west property line, I re-set it on the west side.

New BT's:

11" D. Fir bears S53 1/2°W, 42.2 ft., blazed and scribed: 1/4 S12 BT.

Attached 3/4" brass washer marked RLS 1848 to the lower blazes. Painted blazes and attached signs as required in Specifications for Cadastral Surveys, USFS Region 6, March 1982.

To find corner, follow USFS Rd 5178080 from 5178 northeasterly 0.5 mi. to where it turns east. The corner is 250 ft. north on the south edge of the area cleared for a fence line, on a slight northerly slope.

Compass Declination: 19 1/2°E

Witness: J. Sutton

I hereby certify that the above described corner monument and/or accessories was perpetuated as hereon described on March 25, 1986.

REGISTERED
PROFESSIONAL
LAND SURVEYOR

B. A. Sutton
OREGON
JULY 13, 1979
B. A. SUTTON
1848

Office of..... County of.....

State of....., I hereby certify that the within instrument was filed in this office

for record on the..... day of....., 19.....

..... by

(COUNTY OFFICIAL)

(DEPUTY)

Form R6-7100-57 (9/71)

☆ U.S. GOVERNMENT PRINTING OFFICE - 1983-793-276

UNION COUNTY
SURVEYOR

Date Received 5-21-86
Date Filed 5-22-86
By G. LANBLITZ, DEPUTY
File No. 36-86 R