

23-69A

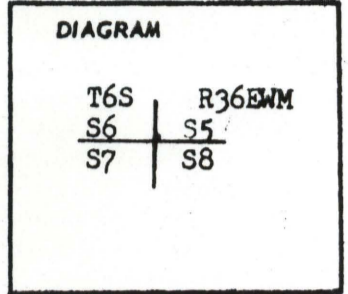
96

CERTIFIED RECORD OF LAND CORNER MONUMENTATION

E-5

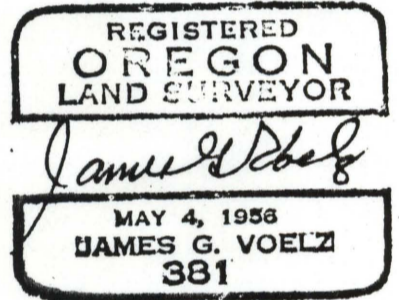
History of original corner establishment:

Original survey by contract in June 1882
The original notes read; Set a basalt stone 10x10x6 ins 7 ins. in the ground for cor. to secs. 5,6,7,and 8 from which;
A pine 42" in diam bears N35°E 38 lks dist marked T6S R36E S5BT;
A fir 12" in diam bears S65°E 10 lks dist marked T6S R36E S8BT.
A pine 24" in diam bears S65°W 20 lks dist marked T6S R36E S7BT.
A pine 10 ins in diam bears N85°W 13 lks dist marked T6S R36E S6 BT.



Description of corner evidence found:

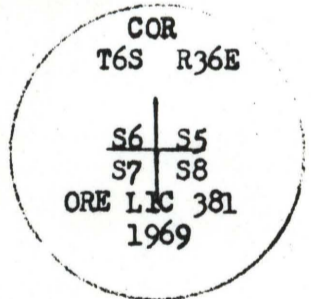
none; We could not find the rock.
At N85°W a down tree was found with scribe visible.
In the other three section the trees were standing and good shape with scribes visible.



Description of monument and accessories I established to perpetuate the original location of this corner

Set a 2" galvanized pipe 30" long and 24" in the ground with bronze cap on top and 8" plate welded to bottom. The hole was backfilled with tamped soil.

I stamped the disk.



From the corner the original bearing trees are;

A pine 42" in diam bears N35°E 38 lks dist.
A fir 17" in diam bears S65°E 10 lks dist.
A pine 17" in diam bears S65°W 20 lks dist.
A fallen tree bears N85°W approx 12 lks dist.
I set a bearing tree; A fir 13" in diam bears N5°W 26.5 ft. dist marked with scribe T6S R36E S6BT. Distance measured to center of tree. A steel fence post was set with USFS sign 54-4 attached and with USFS National Forest Boundary sign indicating National Forest land to east. USFS bearing tree signs were placed on the five bearing trees facing the corner.

Office of.....County surveyor..... County of.....Union.....
State of.....Oregon....., I hereby certify that the within instrument was filed in this office
for record on the 26 day of July, 1969, at 10 o'clock A.M., (signed)
..... Co Surveyor by *James G. Voelz*
(COUNTY OFFICIAL) (DEPUTY)

UNION COUNTY
SURVEYOR

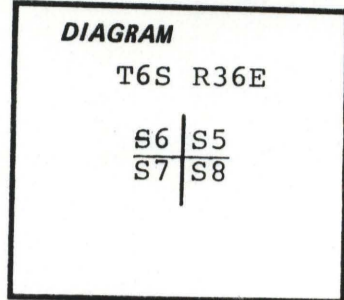
Date Received _____
Date Filed _____
By _____
File No. 7640-84R

CERTIFIED RECORD OF LAND CORNER MONUMENTATION

Index File No. E-05

History of original corner establishment:

Original corner established in 1884 by William B. Barr under Contract No. 492. Set Basalt stone 10"x10"x6" from which:
A 42" Pine bears N35°E, 38 lks.,
A 12" Fir bears S65°E, 10 lks.,
A 24" Pine bears S65°W, 20 lks., and
A 10" Pine bears N85°W, 13 lks.



James G. Voelz set a 2" galvanized pipe 30" long with bronze cap on top and 8" plate welded to the bottom, under contract with the USDA Forest Service and recorded Certified Record of Land Corner Monumentation on July 26, 1969.

Bearing Tree by James G. Voelz, LS #381:

A 13" Fir bears N5°W, 26.5 ft. dist., marked T6SR36ES6BT.

Description of corner evidence found:

Cap is stamped:

COR

T6S R36E

S6 | S5
S7 | S8

Found 3" brass cap on 2 3/8" iron pipe rising 8" in mound of stone. Found steel fence post 2 ft. east of cap.

Bearing Trees Found:

A dead & down 35" Ponderosa Pine bears N35°E, 38 lks. scribing visible: 6SR36ES5BT.

ORE LIC 381
1969

An 18" Doug. Fir bears S65°E, 10 lks., blaze healed.

An 18" Pine stump bears S65°W, 20 lks., no marks.

A slab, full scribing visible, dead & down, lies northwest of corner. Original BT location undetermined.

Description of monument and accessories | established to perpetuate the original location of this corner:

No new monuments set.

Removed post and placed it 3 ft. north of corner on property line.

New BT's:

A 6 1/2" Alpine Fir bears N8°E, 79.3 ft., blazed&scribed T6SR36ES5BT.

A 7 1/2" Western Larch bears S45 3/4°W, 199.7 ft., blazed and scribed: T6SR36ES7BT.

From 5179080 northwesterly on 5178120, go one mile. Road turns to east. Corner is northwest 80 ft. on east edge of cleared fence line on gentle westerly slope.

Painted blazes and attached signs as per Standard Specifications for Cadastral Surveys, USFS Region 6, March 1982. A 3/4" brass disk stamped "RLS 1848" was nailed to the lower end of the blazes.

Compass declination: 18 1/2°E

Witness: Jeremy Sutton

I hereby certify that the above described corner monument and/or accessories were established as hereon described on May 17 1987.

REGISTERED PROFESSIONAL LAND SURVEYOR

B. A. Sutton
**OREGON
JULY 13, 1979
B. A. SUTTON
1848**

UNION COUNTY SURVEYOR
Date Received 8-19-87
Date Filed 8-24-87
By G. LANGLITZ, DEPUTY
File No. 86-87 R

Office of..... County of.....
State of....., I hereby certify that the within instrument was filed in this office for record on the..... day of....., 19.....

(COUNTY OFFICIAL)

(DEPUTY)