

22-69A

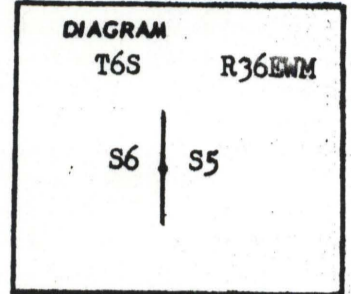
86

CERTIFIED RECORD OF LAND CORNER MONUMENTATION

C-5

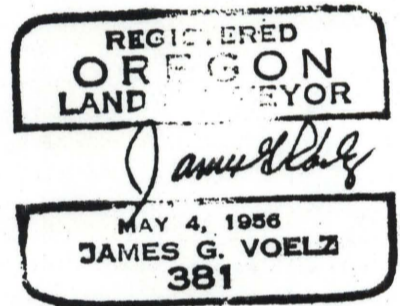
History of original corner establishment:

The Original survey by contract in 1882
The original notes read; Set a pine post 4 ft. long 3" sq.
from which;
A fir 24" in diam bears N60°E 6 lks dist. marked $\frac{1}{4}$ SBT
A fir 24" in diam bears S60°W 5 lks dist marked $\frac{1}{4}$ SBT



Description of corner evidence found:

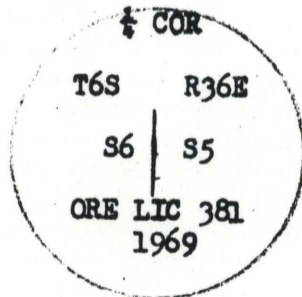
At N60°E there is a stump with blaze scar which I did not open.
At S60°W there is a 24" down fir log with blaze and scribe visible.



Description of monument and accessories established to perpetuate the original location of this corner

Set a 2" galvanized pipe 30" long and 24" in the ground with bronze cap on top and 8" plate welded on the bottom. I backfilled the hole with tamped soil.

I stamped the disk.



From the corner the original bearing trees are;
A fir stump bears N60°E 6 lks dist.
A down fir log bears S60°W 5 lks dist.
I set two new bearing trees; A pine 6" in diam bears N50°E 26.6 ft. dist marked $\frac{1}{4}$ SBT; A pine 6" in diam bears S55°W 25.3 ft. dist marked $\frac{1}{4}$ SBT. (distances measured to center of trees and marked with scribe). I set a steel fence post with USFS sign 54-4 attached and USFS national forest boundary sign indicating forest land to North. Bearing tree signs were placed on both the old and new BT'S facing the corner.

Office of..... Co. Surveyor..... County of..... UNION.....
 State of..... Oregon....., I hereby certify that the within instrument was filed in this office..... COUNTY SURVEYOR
 for record on the ..25... day of ..JULY....., 1969, at ..9... o'clock ..a.m., (signed)
 ..County surveyor..... by ..*J. Voelz*.....
 (COUNTY OFFICIAL) (DEPUTY)
 Date Received _____
 Date Filed _____
 By _____
 File No. 7837-84 R

CERTIFIED RECORD OF LAND CORNER MONUMENTATION

Index File No. C-05

History of original corner establishment:

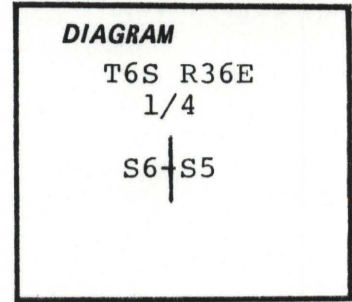
Original corner established in 1883 by William B. Barr under Contract No. 492. He set a 3"x3"x4' pine post 24" in the ground, from which:

- a 24" Fir bears N60°E, 6 lks., and
- a 24" Fir bears S60°W, 5 lks.

James G. Voelz set a 2" galvanized pipe 30" long with bronze cap on top and 8" plate welded to the bottom, under contract with the USDA Forest Service and recorded Certified Record of Land Corner Monumentation on July 25, 1969.

Bearing Trees by James G. Voelz, LS #381:

- A 6" Pine bears S55°W, 25.3 ft. dist., marked 1/4SBT.
- A 6" Pine bears N50°E, 26.6 ft. dist., marked 1/4SBT.



Description of corner evidence found:

Cap is stamped:

1/4 COR
T6S R36E

Found 3" brass cap on 2 3/8" iron pipe rising 9" above ground. No stones available. Steel fence post is 3 ft. north of corner.

S6 | S5
ORE LIC 381
1969

Bearing Trees Found:

- Fir stump burned out bears N60°E, 6 lks. (Orig BT).
- Slab with scribing & stump hole bears S60°W, 5 lks (Orig BT).
- 10" Ponderosa Pine, blaze healed, bears N48°E, 26.6 ft. (BT by LS381) burned.
- 12" Ponderosa Pine, blaze healed, bears S50°W, 25.3 ft. (BT by LS381).

Note: 1985-86 fire partially burned trees in area. LS 381's Section 5 bearing tree is dying.

Description of monument and accessories | established to perpetuate the original location of this corner:

No new monument set.

Set one new bearing tree, a 10" Western Larch, bearing N57 1/2°E, 50.0 ft., blazed and scribed: 1/4S5BT.

Painted blaze and attached signs as per Standard Specifications for Cadastral Surveys, USFS Region 6, March 1982. A 3/4" brass disk stamped "RLS 1848" was nailed to the lower end of the blaze.

From where 5178123 crosses USFS Boundary North of 6 5/8 follow posted line north 0.4 mi. 300 ft. past saddle in ridgetop. Corner is 42 ft. east of fence on ridgetop.

Compass Declination: 18 1/2°E
Witness: Jeremy Sutton

I hereby certify that the above described corner monument and/or accessories were established as hereon described on May 17, 1987.



UNION COUNTY SURVEYOR

Date Received 8-19-87

Date Filed 8-24-87

By G. LANGLITZ, Deputy

File No. 84-87 R

Office of..... County of.....
State of....., I hereby certify that the within instrument was filed in this office for record on the..... day of....., 19.....

..... by
(COUNTY OFFICIAL) (DEPUTY)