

101-69A

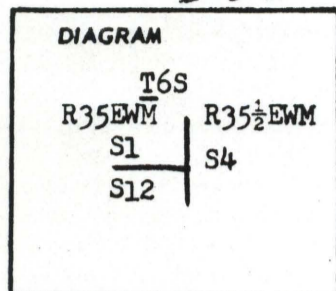
CERTIFIED RECORD OF LAND CORNER MONUMENTATION

90

E-25

History of original corner establishment:

Original survey by General Land Office Contract survey 1884.
The original notes state; Set a post for cor. to section 1 and 12
T6S R35EWM. From which.
A pine 5" in diam bears S65°W 18 lks dist marked T6S R35E S12BT;
A pine 4" in diam bears N35°W 34 lks dist marked T6S R35E S1BT;



Description of corner evidence found:

Found a stump with log on the ground with scribe visible at N35°W 34 lks dist.

UNION COUNTY SURVEYOR

Date Received _____

Date Filed _____

By _____

File No. 729-84R

REGISTERED
OREGON
LAND SURVEYOR

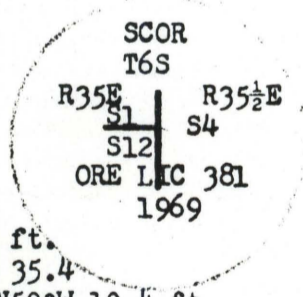
James G. Voelz

MAY 4, 1969
JAMES G. VOELZ
381

Description of monument and accessories I established to perpetuate the original location of this corner

Set a 2" galvanized pipe 30" long with bronze cap on top and 8" plate welded to bottom. The pipe set to a depth of 22" and back filled with stone and tamped soil,

I stamped the disk.



I established three new bearing trees. From the monument the new bearing trees are; A pine 30" in diam bears N18°E 49.6 ft. dist marked T6S R35½E S4BT; A tamarack 18" in diam bears S48°W 35.4 ft. dist marked T6S R35E S12BT; A black pine 8" in diam bears N50°W 10.4 ft. dist marked T6S R35E S1BT; Distance measured to center of respective trees and marked with a scribe. I set a steel fence post with USFS sign 54-4 attached. USFS national forest boundary signs were placed on the post indicating National Forest land to South and East. USFS bearing tree signs were placed on the bearing trees shoulder high facing the corner.

Office of Co. surveyor County of Union

State of Oregon, I hereby certify that the within instrument was filed in this office for record on the ...20... day of ...Sept...; 1969, at ...2... o'clock P.m., (signed)

..... Co. surveyor by

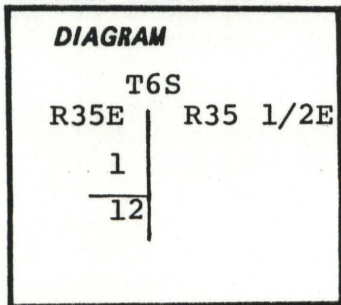
(COUNTY OFFICIAL) (DEPUTY)

CERTIFIED RECORD OF LAND CORNER MONUMENTATION

Index File No. E-25

History of original corner establishment:

The original subdivision of T6S, R35E was by Herman D. Gradon under Contract No. 499, approved November 24, 1884. At this corner he set a post, from which a 5" Pine bears S65°W, 18 lks. and a 4" Pine bears S65°W, 18 lks.



Description of corner evidence found:

Cap is stamped:

Found brass 3" Cap on 2" I.D. iron pipe rising 8" above ground. This cap represents a monumentation of the original location, and bears S88°10'57"W, 17.11 ft. from intersection point. Found one bearing tree, a 27" P. Pine bearing N18°E, 49.6 ft., healed blaze. Tree is dead.

	S COR
T6S	R35 1/2E
R35E	
S1	
— S12	
ORE LIC 381	
1969	

*Stamped AM on monument by LS 381.

Corner by LS 381 is recorded on document #729-84R with the Union County Surveyor.

Description of monument and accessories established to perpetuate the original location of this corner:

Cap is stamped:

Set 2.5" aluminum cap on 2 3/8" aluminum pipe at true intersection location rising 6" above ground. Distance from old brass cap to new aluminum cap is 17.11 ft. Stamped AM on old B.C. by LS 381. Aluminum cap is set at intersection on Standard Range Line. New BT's:

	T6S
R35E	T6S
S1	
— S12	R35 1/2E
	S4
RLS 1844	
1984	

- A 7" Fir bears S83°W, 22.7 ft., blazed and scribed: T6S R35E S12BT.
- A 6" Fir bears N 25.5°W, 24.9 ft., blazed and scribed: T6S R35E S1 BT.

The 27" P. Pine by LS 381 bears N1°E, 46.1 ft. from true corner.

Brass LS 1844 disc in lower end of blazes. Painted blazes and attached signs as per Standard Specifications for Cadastral Surveys, USFS Region 6, March 1982.

Compass Declination: 19 3/4°E Witness: Duane Scott

Corner is found 46 ft. southeast of fence corner and 500 ft. north of intersection of Rds. 5160-050 and 5160-056.

I hereby certify the above described corner monument and/or accessories was established as described on September 19, 1984.

REGISTERED
PROFESSIONAL
LAND SURVEYOR

David E. Scott
OREGON
JULY 13, 1979
DAVID E. SCOTT
1844

Office of..... County of.....
State of....., I hereby certify that the within instrument was filed in this office
for record on the..... day of....., 19.....

..... by
(COUNTY OFFICIAL) (DEPUTY)

**UNION COUNTY
SURVEYOR**

Date Received 10-17-84
Date Filed 10-24-84
By G. LANGLITZ, DEPUTY
File No. 1013-84R