

100-69A

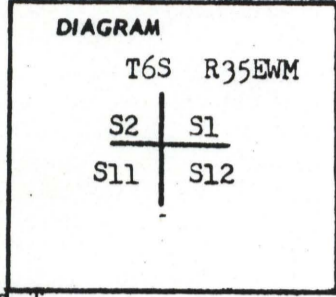
CERTIFIED RECORD OF LAND CORNER MONUMENTATION

89

E-21

History of original corner establishment:

Original survey by General Land Office contract survey 1884  
 The original notes state;  
 Set a post for cor. to secs. 1,2,11,12 from which.  
 A black pine 5" in diam bears N27°E 16 lks dist marked T6S R35E S1 BT;  
 A black pine 4" in diam bears S20°E 7 lks dist marked T6S R35E S12 BT;  
 A black pine 5" in diam bears S52°W 15 lks dist marked T6S R35E S11BT;  
 A black pine 5" in diam bears N23°W 28 lks dist marked T6S R35E S2BT;



Description of corner evidence found:

Found one tree only; A black pine 12" in diam bears N23°W 28 lks dist with full scribe.

**UNION COUNTY SURVEYOR**

---

Date Received \_\_\_\_\_

Date Filed \_\_\_\_\_

By \_\_\_\_\_

File No. 728-84R

REGISTERED  
**OREGON**  
 LAND SURVEYOR

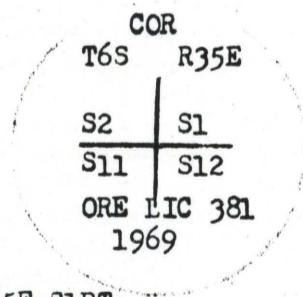
*James G. Voelz*

MAY 4, 1969  
**JAMES G. VOELZ**  
 381

Description of monument and accessories I established to perpetuate the original location of this corner

At the position of the corner I set a 2" galvanized pipe 30" long with a bronze cap on top and 8" plated welded to bottom. The pipe set to a depth of 24" and back filled with tamped soil.

I stamped the disk



From the monument the original bearing tree is;  
 A black pine 12" in diam bears N23°W 28 lks dist.  
 I set the following additional bearing trees.  
 A black pine 10" in diam bears N62°E 13 ft. dist marked T6S R35E S1BT;  
 A black pine 7" in diam bears S60°E 2.9 ft. dist marked T6S R35E S12BT;  
 A black pine 8" in diam bears S32°W 5.4 ft. dist marked T6S R35E S11BT;  
 I set a steel fence post with USFS sign 54-4 attached. USFS national forest boundary sign were placed on the post indicating National Forest land to West and South. USFS bearing tree signs were placed on the bearing trees shoulder high facing the corner. Distance measured to center of respective trees and marked with a scribe.

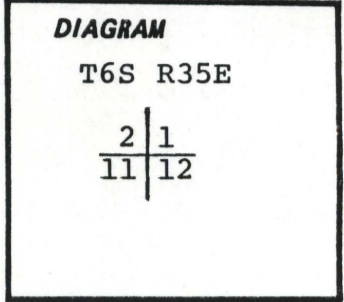
Office of.....County Surveyor..... County of..... Union  
 State of.....Oregon....., I hereby certify that the within instrument was filed in this office  
 for record on the 20..... day of.....Sept.....; 1969, at 2..... o'clock P.....m. (signed)  
 .....County surveyor..... by *James G. Voelz*  
 (COUNTY OFFICIAL)

CERTIFIED RECORD OF LAND CORNER MONUMENTATION

Index File No. E-21

History of original corner establishment:

The original subdivision of T6S, R35E was by Herman D. Gradon under Contract No. 499, approved November 24, 1884. At this corner he set a post, from which an 8" Black Pine bears N65°E, 9 lks. and a 10" Black Pine bears N16°W, 14 lks.



Description of corner evidence found:

Found 3" brass cap on 2" I.D. iron pipe rising 4" above ground. Cap is stamped:

COR	
T6S R35E	
S 2	S 1
S11	S12

ORE LIC 381  
1969

Found one bearing tree, a 9" L. Pine, bearing S26 1/4°W (Recorded bearing S32°W), 5.4 ft., scribed (T6S R35E S11 BT).

Corner by LS 381 is recorded on document #728-84R with the Union County Surveyor.

Description of monument and accessories established to perpetuate the original location of this corner:

Set steel fence posts 3.0 ft. north and 3.0 ft. east of cap.

New BT's:

A 16" Tamarack bears N11°W, 46.7 ft., blazed and scribed: T6S R35E S2 BT.

A 3" L. Pine bears N28.5°E, 52.0 ft., blazed and scribed: X BT.

An 11" Tamarack bears S19°10'E, 232.0 ft., blazed and scribed:

T6S R35E S12 BT.

Brass LS 1844 disc in lower end of blazes. Painted blazes and attached signs as per Standard Specifications for Cadastral Surveys, USFS Region 6, March 1982.

Compass Declination: 19 3/4°E                      Witness: Duane Scott

Corner is found on east slope, S45°W, 25 ft. from fence corner. 590 ft. west of Rd 5160-092 along fence.

I hereby certify the above described corner monument and/or accessories was established as described on September 19, 1984.

REGISTERED PROFESSIONAL LAND SURVEYOR
<i>David E. Scott</i>
OREGON JULY 13, 1979 DAVID E. SCOTT 1844

Office of..... County of.....  
 State of..... I hereby certify that the within instrument was filed in this office  
 for record on the..... day of....., 19.....  
 ..... by .....  
 (COUNTY OFFICIAL) (DEPUTY)

<b>UNION COUNTY SURVEYOR</b>
Date Received <u>10-17-84</u>
Date Filed <u>10-24-84</u> <small>GPO-798-276</small>
By <u>G. LANGLITZ, DEPUTY</u>
File No. <u>1010-84 R</u>