

102-69A

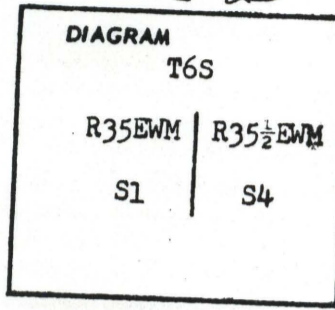
CERTIFIED RECORD OF LAND CORNER MONUMENTATION

84
C-25

History of original corner establishment:

The original survey made by General Land Office contract survey in 1882.

The original notes state; Set a post from which.
A pine 3" in diam bears N35°W 27 lks dist marked $\frac{1}{4}$ SBT
A pine 3" in diam Bears S45°W 16 lks dist marked $\frac{1}{4}$ SBT



Description of corner evidence found:

A pine 10" in diam bears N35°W 27 lks dist. with scribe.
A pine 10" in diam bear S45°W 16 lks dist with scribe.

UNION COUNTY SURVEYOR

Date Received _____

Date Filed _____

By _____

File No. 727-84R

REGISTERED
OREGON
LAND SURVEYOR

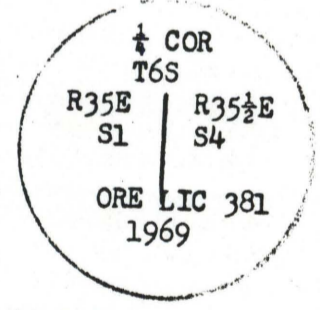
James G. Voelz

MAY 4, 1956
DAMES G. VOELZ
381

Description of monument and accessories I established to perpetuate the original location of this corner

At the position of the corner I Set a 2" galvanized pine 30" long with a bronze cap on top and 8" plate welded to bottom. The pine set to a depth of 23"

I stamped the disk



From the monument the original trees are;
A black pine 10" in diam bears N35°W 27 lks dist.
A black pine 10" in diam bears S45°W 16 lks dist.
I set a steel fence post with USFS sign 54-4 attached. USFS National Forest boundary sign was placed on the post indicating National Forest land to the east. USFS bearing tree signs were placed on the bearing trees shoulder high facing the corner.

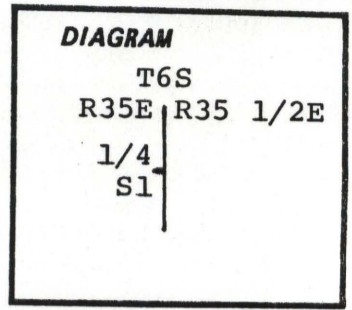
Office of County surveyor County of Union
State of Oregon , I hereby certify that the within instrument was filed in this office
for record on the .29. day of .Sept. 19.69. at 3. o'clock P. m., (signed)
..... County surveyor by *James G. Voelz*
(COUNTY OFFICIAL) (DEPUTY)

CERTIFIED RECORD OF LAND CORNER MONUMENTATION

Index File No. C-25

History of original corner establishment:

The original subdivision of T6S, R35E, was by Herman D. Gradon under Contract No. 499, approved November 24, 1884. At this corner he set a post, from which a 3" Pine bears N35°W, 27 lks. and a 3" Pine bears S45°W, 16 lks.



Description of corner evidence found:

Found 3" brass cap on 2" iron pipe set by LS 381 from original evidence, stamped:

*Added letters "AM" to found brass cap to indicate ammended condition. Brass cap bears S89°38'33"W, 13.45 ft. from intersection point with Standard Range Line.
Bearing trees found:

An 11" L. Pine, dead & down, bears N35°W, 17.8 ft., scribed (1/4 S BT).

A 10" L. Pine snag, 7 ft. high, bears S45°W, 10.6 ft., scribed (1/4 S BT).

1/4 COR AM
T6S R35 1/2E
R35E |
S1 | S4
ORE LIC 381
1969

Corner by LS 381 is recorded on document #727-84R with the Union County Surveyor.

Description of monument and accessories | established to perpetuate the

original location of this corner: At the intersection point with Standard Range Line, Set 2.5" aluminum cap on 2 3/8" aluminum pipe rising 5" above ground. Cap is stamped:

Set steel fence post 3.0 ft. south of corner.

New BT's:

A 9" L. Pine bears N5°W, 310.4 ft., blazed and scribed: 1/4 S1 BT.

A 10" P. Pine bears N86°W, 170.4 ft., blazed and scribed: 1/4 S1 BT.

T6S
R35E R35 1/2E
1/4 |
S1 |
RLS 1844
1984

Brass LS 1844 disc in lower end of blazes. Painted blazes and attached signs as per Standard Specifications for Cadastral Surveys, USFS Region 6, March 1982.

Compass Declination: 19 3/4°E

Witness: Duane Scott

Corner is found 140 ft. east of fence in clear cut. 500 ft. north of Road 5160-040 & fence intersection.

I hereby certify the above described corner monument and/or accessories was established as described on September 19, 1984.

REGISTERED
PROFESSIONAL
LAND SURVEYOR

David E. Scott

OREGON
JULY 13, 1979
DAVID E. SCOTT
1844

Office of..... County of.....

State of....., I hereby certify that the within instrument was filed in this office
for record on the..... day of....., 19.....

..... by

(COUNTY OFFICIAL)

(DEPUTY)

UNION COUNTY SURVEYOR

Date Received 10-17-84

Date Filed 10-24-84
GPO-798-276

By G. LANGLITZ, DEPUTY

File No. 1006-84R