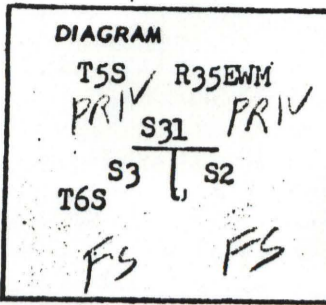


History of original corner establishment:

Original survey by General Land Office contract survey 1882.

The original notes state; Set a post from which;  
A fir 14" in diam bears S57°E 54 lks. dist marked T6S R35E S2BT;  
A fir 30" in diam bears S77°W 33 lks dist marked T6S R35E S3BT;



Description of corner evidence found:

In section 3 found a down log with scribe.

REGISTERED  
OREGON  
LAND SURVEYOR

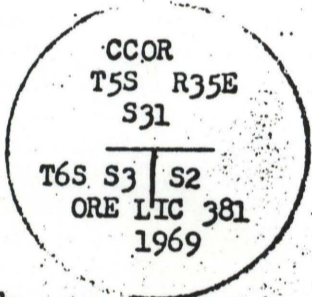
*James G. Voelz*

MAY 4, 1958  
JAMES G. VOELZ  
331

Description of monument and accessories I established to perpetuate the original location of this corner

At the position of the corner I set a 2" galvanized pipe 30" long with bronze cap on top and 8" plate welded to bottom. The pipe set to a depth of 20" and back filled with stone and tamped soil.

I stamped the disk.



The original trees are in unsatisfactory condition.

From the monument the new bearing trees are;  
A pine 8" in diam bears S23°E 23 ft. dist marked T6S R35E S2BT;  
A tamarack 6" in diam bears S80°W 28 ft. dist marked T6S R35E S3BT;  
A tamarack 22" in diam bears N32°W 7.6 ft. dist marked T5S R35E S31BT;  
Distance measured to center of trees and marked with a scribe.  
I set a steel fence post with USFS sign 54-4 attached. A National Forest boundary sign was attached to post indicating National Forest land to South. USFS bearing tree signs were placed on bearing trees shoulder high facing the corner.

Office of Union County Surveyor Union County of Union  
State of Oregon, I hereby certify that the within instrument was filed in this office  
for record on the 16 day of Sept, 1969, at 2 o'clock P.m., (signed)  
James G. Voelz  
County surveyor by James G. Voelz  
(COUNTY OFFICIAL) (DEPUTY)

UNION COUNTY  
SURVEYOR

Date Received \_\_\_\_\_  
Date Filed \_\_\_\_\_

G. LANGLITZ DEPUTY

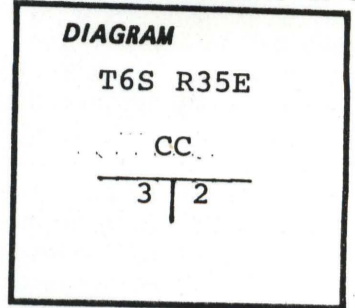
File No. 946-84R

CERTIFIED RECORD OF LAND CORNER MONUMENTATION

Index File No. A-17

History of original corner establishment:

Original corner was established by H. Gradon, under Contract No. 499, approved November 24, 1884. At this corner he set a post, from which a 14" Fir bears S57°E, 54 lks. and a 30" Fir bears S77°W, 33 lks.



Description of corner evidence found:

Found 3" brass cap on 2" iron pipe set by LS 381 from evidence.

\*Added letters (AM) to Brass Cap to reflect ammended status.

Found 21" Tamarack bearing N32°W, 7.6 ft. from original location, with healed blaze.

Previous corner certificate not on file.

C COR AM	
T5S	R35E
T6S	
S31	
S3	S2
ORE LIC 381	
1969	

Description of monument and accessories | established to perpetuate the original location of this corner:

At true intersection point, I set a 2.5" aluminum cap on 2 3/8"x30" aluminum pipe rising 8" above ground. Cap is stamped;

Steel fence post 3.0 ft. west of corner.

New BT's:

An 8" Tamarack bears S43.5°W, 41.4 ft., blazed and scribed; CC T6S R35E S3 BT.

A 6" Tamarack bears S1°E, 27.6 ft., blazed and scribed; CC T6S R35E S2 BT.

T5S R35E	
S31	
S3	S2
T6S	R35E
CC	
RLS 1844	
1984	

Brass LS 1844 disc in lower end of blazes. Painted blazes and attached signs as per Standard Specifications for Cadastral Surveys, USFS Region 6, March 1982.

Compass Declination: 19 3/4°E

Witness: Duane Scott

Corner is found 30 ft. south of fence and 36 ft. west of Road 5160-147.

I hereby certify the above described corner monument and/or accessories was established as described September 17, 1984.

REGISTERED  
PROFESSIONAL  
LAND SURVEYOR

*David E. Scott*

OREGON  
JULY 13, 1979  
DAVID E. SCOTT  
1844

Office of..... County of.....  
 State of..... I hereby certify that the within instrument was filed in this office  
 for record on the..... day of....., 19.....  
 ..... by .....  
 (COUNTY OFFICIAL) (DEPUTY)

Form R6-7100-57 (9/71)

<b>UNION COUNTY SURVEYOR</b>	
Date Received	10-17-84
Date Filed	10-24-84
By	G. LANGLITZ, Deputy
File No.	997-84 R