

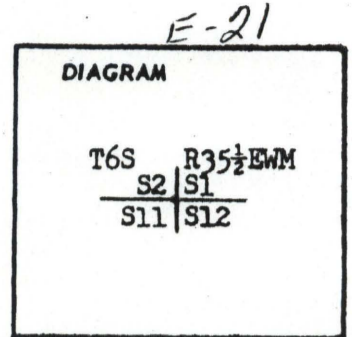
16-691

12 92

CERTIFIED RECORD OF LAND CORNER MONUMENTATION

History of original corner establishment:

The original survey was by contract.  
 The original notes are as follows. Run north between Section 11, and 12; set basalt stone 15x8x18 ins. 10 ins. in ground for corner to section 1, 2, 11, & 12 from which,  
 A pine 6" in diam bears N30°E 20 lks. dist. marked T6S R35½E S1 BT.;  
 A pine 12 ins in diam bears S50°E 33 lks dist marked T6S R35½E S12 BT.;  
 A tamarack 60 ins in diam bears S60°W 46 lks. dist marked T6S R35½E S11 BT.;  
 A pine 6" in diam bears N30°W 8 lks. dist marked T6S R35½E S2 BT.



Description of corner evidence found:

A tamarack 34" and now a fallen log bears S60°W with full scribe showing.  
 A slab from bearing tree which bears S50°E was found by a rotten log with scribe marks visible. The rock of record or other bearing trees could not be found.

REGISTERED  
**OREGON**  
 LAND SURVEYOR

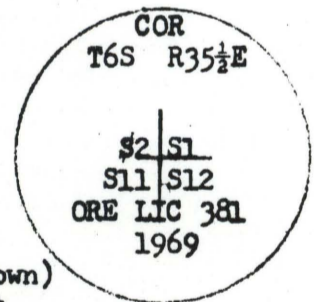
*James G. Voelz*

MAY 4, 1956  
 JAMES G. VOELZ  
 381

Description of monument and accessories I established to perpetuate the original location of this corner

Set a 2" galvanized pipe 30" long 23" in the ground with bronze cap on top and a 8" plate welded to the bottom. The hole was backfilled with tamped soil.

I stamped the disk.



From the corner the original bearing trees are;  
 A tamarack 34" in diam bears S60°W 46 lks dist. (now down)  
 A slab from rotten tree bears S50°E Approx. 33 lks dist.  
 I established four new bearing trees as follows;  
 A Black pine 9" in diam bears N51°W 7.2 ft. marked with scribe T6S R35½E S2 BT.  
 A Black pine 11" in diam bears N62°E 5.7 ft. dist. marked with scribe T6S R35½E S1 BT.  
 A Black pine 10" in diam bears S35°E 44.3 ft. dist. marked with scribe T6S R35½E S12 BT.; A Black pine 6" in diam bears S58°W 14.5 ft. dist. marked with scribe T6S R35½E S11 BT. (Distance measured to center of trees) A steel fence post was set with USFS sign 54-4 attached and also two USFS National Forest boundary signs were placed indicating USFS Forest land to south and west. USFS bearing tree signs were placed facing the corner on bearing trees.

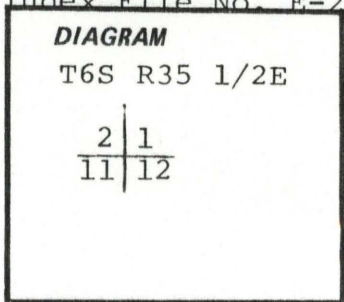
Office of.....Union County Surveyor..... County of.....UNION  
 State of.....Oregon....., I hereby certify that the within instrument was filed in this office on the...23 day of...July....., 1969, at...10 o'clock...A... (signed) James G. Voelz SURVEYOR  
 County Surveyor..... by.....James G. Voelz (DEPUTY)

Date Received \_\_\_\_\_  
 Date Filed \_\_\_\_\_  
 By \_\_\_\_\_  
 File No. 735-84R

CERTIFIED RECORD OF LAND CORNER MONUMENTATION

Index File No. E-21

History of original corner establishment: Original corner established in 1884 by William B. Barr.



- A 15x8x18 stone was set, from which:
- a 6" Pine bears N30°E, 20 lks.
  - a 12" Pine bears S50°E, 33 lks.
  - a 60" Tamarack bears S60°W, 46 lks.
  - a 6" Pine bears N30°W, 8 lks.

**Description of corner evidence found:**

Found 3" brass cap on 2 3/8" iron pipe rising 8" above ground. Found steel fence post 2 ft. south of corner.

Cap is stamped:

COR  
T6S R35 1/2E  
S2 | S1  
S11 | S12

**Bearing trees found:**

ORE LIC 381  
1969

- A 45" W. Larch, dead & down, root hole bears S60°W, 30.5 ft., open blaze, scribing visible: T6S R33 1/2E.
- A 9" L. Pine, dead & down, base bears N53°W, 7.0 ft., blazed and scribed: T6S R35 1/2E, S2 BT.
- A 6" L. Pine, dead & down, bears S58°W, 14.5 ft. open blaze scribing visible T6S R35 1/2E, S11 BT
- An 11" L. Pine, dead & down bears S35°E, 44.3 ft., open blaze scribing visible T6S R35 1/2E, S12 BT

**Description of monument and accessories | established to perpetuate the original location of this corner:**

**New BT's:**

- 6.5" W. Larch bears S60°W, 16.8 ft., B&S: T6S R35 1/2E S11 BT.
- 10" W. Larch bears N45.5°W, 37.8 ft., B&S: T6S R35 1/2E S 2 BT.
- 7" W. Larch bears N83.5°E, 137.4 ft., B&S: T6S R35 1/2E S 1 BT.
- 8" D. Fir bears S60°E, 7.5 ft., B&S: T6S R35 1/2E S12 BT.

Attached 3/4" brass washer marked RLS 1848 to the lower blazes.

I hereby certify the above corner point was perpetuated as hereon described on February 27, 1986. USFS bearing tree signs were placed on all BT's and a 6" red band was painted around each BT.

<b>UNION COUNTY SURVEYOR</b>	
Date Received	<u>3-10-86</u>
Date Filed	<u>3-10-86</u>
By	<u>G. LANGLITZ, DEPUTY</u>
File No.	<u>3-86 R</u>

<b>REGISTERED PROFESSIONAL LAND SURVEYOR</b>	
<i>B. A. Sutton</i>	
OREGON	
JULY 13, 1979	
B. A. SUTTON	
1848	

Office of..... County of.....  
 State of....., I hereby certify that the within instrument was filed in this office  
 for record on the..... day of....., 19.....  
 ..... by .....  
 (COUNTY OFFICIAL) (DEPUTY)