

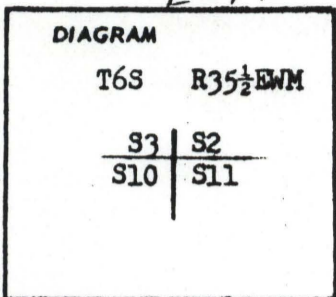
14-69A

91

CERTIFIED RECORD OF LAND CORNER MONUMENTATION

E-17

History of original corner establishment:
 Original survey made by contract in 1882
 The original notes read; Set a basalt stone 24x20x12 18" in ground from which;
 A pine 12" in diam bears N65°E 30 lks dist marked T6S, R35½E S2 BT.
 A pine 24" in diam bears S50°E 32 lks dist. marked T6S R35½E S11 BT.
 A pine 12" in diam bears S55°W 18 lks dist. marked T6S R35½E S10 BT.
 A pine 12" in diam bears N60°W 6 lks dist. marked T6S R35½E S3 BT.



Description of corner evidence found:
 The stone of record with markings was found.
 A slab from a tree with markings for S3 was found.
 A scribe was found on rotten log for section 10.
 A snag 12" in diam bears N65°E 30 lks dist.
 A pine log 24" in diam (now down) bears S50°E 32 lks dist.

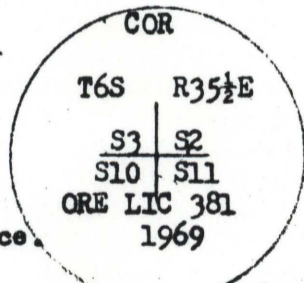
REGISTERED
OREGON
 LAND SURVEYOR

James G. Voelz

MAY 4, 1958
JAMES G. VOELZ
 381

Description of monument and accessories I established to perpetuate the original location of this corner
 I set a 2" galvanized pipe 30" long with bronze cap on top and a 8" plate welded to bottom. The pipe is set to depth of 24" and hole back filled with stone and packed soil. The marked stone placed by the pipe with top showing.

I stamped the disk



From the pipe monument the original bearing trees are;
 A blazed snag 12" in diam bears N65°E 30 lks. dist.
 A fallen pine log 24" in diam bears S50°E 32 lks distance.
 I established four new bearing trees as follows;
 A black pine 14" in diam bears N41°W 34.6 ft. dist marked with scribe T6S, R35½E S3 BT.;
 A black pine 12" in diam bears N78°E 42.6 ft. dist marked T6S, R35½E S2 BT.;
 A black pine 9" in diam bears S64°E 38.6 ft. dist marked T6S, R35½E S11 BT.
 A black pine 8" in diam bears S48°W 48.3 ft. dist marked T6S, R35½E S10 BT. (distance measured to center of trees).
 I set a steel fence post with USFS sign 54-4 attached. Two USFS National Forest boundary signs were also placed on the fence post indicating National forest land to west and south. USFS bearing tree signs were placed on all of the bearing trees. The bearing tree signs face the corner.

Office of County Surveyor County of Union State of Oregon

I hereby certify that the within instrument was filed in this office for record on the 18 day of July, 1969, at 10:00 o'clock P.m. (signed)

James G. Voelz County surveyor by James G. Voelz (DEPUTY)

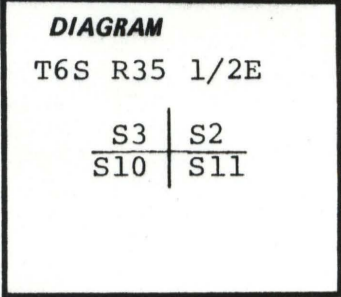
UNION COUNTY SURVEYOR

Date Received _____
 Date Filed _____
 By _____
 File No. 734-84R

CERTIFIED RECORD OF LAND CORNER MONUMENTATION

Index file No. E-17

History of original corner establishment: Original corner established in 1884 by William B. Barr.



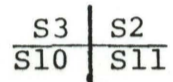
- A 24x20x12 stone was set, from which:
- A 12" Pine bears N15°E, 30 lks.
 - A 24° Pine bears S50°E, 32 lks.
 - A 12" Pine bears S55°W, 18 lks.
 - A 12" Pine bears N60°W, 6 lks.

Description of corner evidence found:

Cap is stamped:

COR
T6S R35 1/2E

Found 3" brass cap on 2 3/8" iron pipe rising 8" above ground. Found steel fence post lying in fence row 30 ft. NW of corner.



Bearing trees found:

- A 12" dead and down L. Pine bears N65°E 30 Lks
- A rotted 24" log bears S50°E 32 Lks

ORE LIC 381
1969

Description of monument and accessories I established to perpetuate the original location of this corner:

I set a steel fence post 3 ft. North of corner

New bearing trees:

- 8.5" L. Pine bears S42 3/4°W, 56.4 ft., blazed & scribed: T6S R35 1/2E S10 BT.
- 7.5" W. Larch bears S77 1/2°E, 233.4 ft., blazed & scribed: T6S R35 1/2E S11 BT.
- 14" W. Larch bears N44°E, 231.0 ft., blazed & scribed: T6S R35 1/2E S2 BT.
- 7" L. Pine bears N25 1/2°W, 63.0 ft., blazed & scribed: T6S R35 1/2E S3 BT

Painted blazes and red bands. Attached required signs.

I hereby certify the above corner point was perpetuated as hereon described on February 26, 1986.

UNION COUNTY SURVEYOR	
Date Received	<u>3-18-86</u>
Date Filed	<u>3-20-86</u>
By	<u>G. LANGLITZ DEPUTY</u>
File No.	<u>9-86 R</u>

REGISTERED PROFESSIONAL LAND SURVEYOR

OREGON JULY 13, 1979 B. A. SUTTON 1848

Office of..... County of.....
 State of....., I hereby certify that the within instrument was filed in this office
 for record on the..... day of....., 19.....
 by
 (COUNTY OFFICIAL) (DEPUTY)