

CERTIFIED RECORD OF LAND CORNER MONUMENTATION

81

C-17

History of original corner establishment:

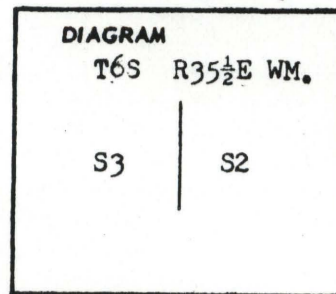
Original survey made by General Land Office Contract survey 1882

The original notes state;

Set a post from which;

A black pine 12" in diam bears N60°E 30 lks dist marked $\frac{1}{4}$ SBT;

A black pine 12" in diam bears N80°W 10 lks dist marked $\frac{1}{4}$ SBT;



Description of corner evidence found:

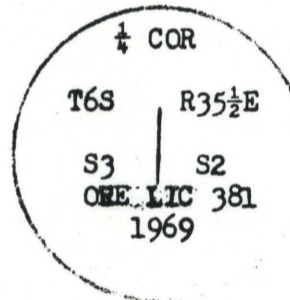
A black pine 15" in diam bears N80°W 10 lks dist with scribe visible.



Description of monument and accessories I established to perpetuate the original location of this corner

At the position of the corner I set a 2" galvanized pipe 30" long with bronze cap on top and 8" plate welded to bottom.

I stamped the disk



From the monument the original bearing tree is ;

A black pine 15" in diam bears N80°W 10 lks dist.

I set a new bearing tree as follows.

A black pine 7" in diam bears S22°E 13.5' dist marked $\frac{1}{4}$ SBT;

I set a steel fence post with USFS sign 54-4 attached. USFS bearing tree signs were placed on the bearing trees shoulder high facing the monument.

Office of County surveyor County of Union

State of Oregon I hereby certify that the within instrument was filed in this office

for record on the 17 day of Sept. 1969, at 4 o'clock P. (signed)

County surveyor by James G. Voelz

(COUNTY OFFICIAL)

UNION COUNTY
SURVEYOR

Date Received _____

Date Filed _____

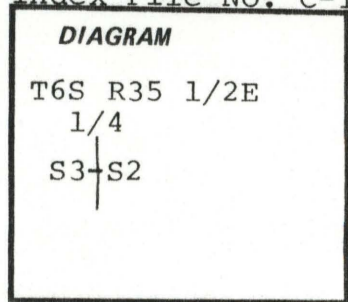
By _____

File No. 733-84R

CERTIFIED RECORD OF LAND CORNER MONUMENTATION

Index File No. C-17

History of original corner establishment: Original corner established in 1884 by William B. Barr.



A 4"x4"x30" Pine post was set, from which:
a 12" Black Pine bears N60°E, 30 lks.
a 12" Black Pine bears N80°E, 10 lks.

Description of corner evidence found:

Cap is stamped:

1/4 COR
T6S R35 1/2E
S3|S2
ORE LIC 381
1969

A 3" brass cap on 2 3/8" iron pipe rising 8" above ground. Found steel fence post 2.5 ft. north of corner.

Bearing trees found:

- 16" L. Pine, dead and down, bears N80°W, 6.6 ft., blaze healed.
- 7" L. Pine, dead and down, bears S22°E, 13.5 ft. open blaze scribed 1/4S2BT

Description of monument and accessories I established to perpetuate the original location of this corner:

New BT's:

- 6" W. Larch bears N68 1/2°W, 93.0 ft., blazed & scribed: 1/4 S3 BT.
- 8.5" L. Pine bears N49 1/2°E, 158.0 ft., blazed & scribed: 1/4 S2 BT.

Attached 3/4" brass washer marked RLS 1848 to the lower blaze.

I hereby certify the above corner point was perpetuated as hereon described on February 26, 1986. USFS bearing tree signs were placed on all BT's and a 6" red band was painted around each BT.

UNION COUNTY SURVEYOR
Date Received <u>3-10-86</u>
Date Filed <u>3-10-86</u>
By <u>G. LANGLITZ, DEPUTY</u>
File No. <u>2-86 R</u>

REGISTERED PROFESSIONAL LAND SURVEYOR
<i>B. A. Sutton</i>
OREGON JULY 13, 1878 B. A. SUTTON 1848

Office of..... County of.....
 State of....., I hereby certify that the within instrument was filed in this office
 for record on the..... day of....., 19.....
 by
 (COUNTY OFFICIAL) (DEPUTY)