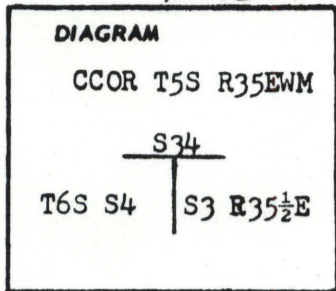


A-13


History of original corner establishment:

Original survey made by General Land Office contract survey 1882. The original notes state; Set a basalt stone 20x18x6 ins marked CC from which A pine 12" in diam bears N25°E 44 lks dist marked T5S R35E S34BT; A pine 48" in diam bears S70°E 48 lks dist marked T6S R35½E S3BT; A pine 24" in diam bears S60°W 60 lks dist marked T6S R35½E S4BT;



Description of corner evidence found:

Found the stone with markings as indicated. The distance to bearing tree in section 3 would not check. Found 36" pine bears S70°E 53.5 ft. distance. Pine is now dead and has scribe visible. A pine 21" in diam bears S60°W 40.4 ft. dist. with scribe and tree is good condition. No evidence of tree in section 34.

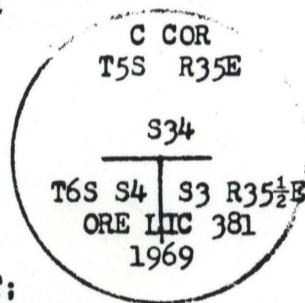


Description of monument and accessories established to perpetuate the original location of this corner

At the position we found the stone I set a 2" galvanized pipe 30" long with bronze cap on top and 8" plate welded to bottom. The pipe set to a depth of 15" and backfilled with stone and tamped soil. Raised a stone monument and set the marked stone on north side of pipe.

I stamped the disk

From the monument the original bearing tree is; A pine 21" in diam bears S60°W 40.4 ft. dist. I set the following new bearing trees; A pine 7" in diam bears N75°E 35 ft. dist marked T5S R35E S34BT; A fir 6" in diam bears S55°E 28.5 ft. dist marked T6S R35½E S3BT; The new bearing trees measured to respective centers and marked with a scribe. I set a steel fence post with USFS sign 54-4 attached. I placed USFS National Forest boundary signs on the post indicating National Forest land to South and East. USFS bearing tree signs were placed on the bearing trees shoulder high facing the corner.



Office of County surveyor County of Union
Oregon, I hereby certify that the within instrument was filed in this office
for record on the ...17... day of ...Sept... 1969, at 8 o'clock A.M., (signed)
..... County surveyor by *James G. Voelz*
(COUNTY OFFICIAL) (DEPUTY)

UNION COUNTY SURVEYOR

Date Received _____

Date Filed _____

By _____

File No. 730-84R

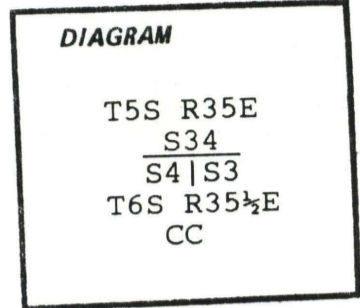
CERTIFIED RECORD OF LAND CORNER MONUMENTATION

Index File No. A-13

History of original corner establishment:

Original corner established in 1883 by William B. Barr under contract #492
A basalt stone, 20"x18"x6", was set 15" in ground, marked CC with 3 notches on East, and 1 on West edges from which:

- A 12" Pine bears N25°E, 44 lks.
- A 48" Pine bears S40°E, 48 lks.
- A 48" Pine bears S60°W, 60 lks.



Description of corner evidence found:

Found 3" brass cap on 2 3/8" iron pipe marked: Cap rises 14" in mound of stones. The brass cap monuments the original closing corner location and lies N00°26'37"W, 8.995 ft. from the intersection point of west line of section 3 with the first standard parallel. I stamped AM at the top of the cap. From original CC:

- A 36" P. pine dead & down bears S70°E, 48 lks. open blaze, full scribing visible.
- A 24" P. pine bears S60°W, 60 lks. Open blaze scribed 6S R35½ S4 visible
- A 10½" D. fir bears S55°E, 28.5 ft. blaze healed.

AM
C COR
T5S R35E
S34
T6S S4|S3 R35½E
ORE LIC 381
1969

Description of monument and accessories | established to perpetuate the original location of this corner:

At the point of intersection of the west line of S3 with the first standard parallel south I set a 2½"x30" aluminum capped aluminum pipe rising 16" above ground in a mound of stones and earth. Set steel fencepost 3' west of corner. Cap is stamped:

T5S R35E
S34
S4|S3
T6S R35½E
CC
RLS 1848
1986

FROM WHICH:

The original bearing tree, a 24" P. pine bears S74½°W, 37.0 ft. Open blaze scribed 6S R35½ S4 visible.
A 10½" D. fir bears S71½°E, 24.5 ft. blaze healed.

(BT by LS381)

NOTE: Aluminum cap at the intersection point lies S00°26'37"E, 8.995 ft. from the original closing corner.

Painted blazes and attached signs as required in Specifications for Cadastral Surveys, USFS Region 6, March, 1982.

UNION COUNTY SURVEYOR

Date Received 9-17-86

Date Filed 9-19-86

By G. LANGLITZ, DEPUTY

File No. 143-86R

SEE SURVEY 27-86

REGISTERED
PROFESSIONAL
LAND SURVEYOR

OREGON
JULY 13, 1979
B. A. SUTTON
1848

Compass Declination: 19½°E
Witness: J. Sutton
I hereby certify that the above described corner monument and/or accessories was perpetuated as hereon described on Aug 4, 1986.

Office of..... County of.....
State of....., I hereby certify that the within instrument was filed in this office for record on the..... day of....., 19.....
..... by (DEPUTY)
(COUNTY OFFICIAL)