

CERTIFIED RECORD OF LAND CORNER MONUMENTATION

History of original corner establishment:

40.485 The standard ¼ sec. cor. of sec. 34, monumented mound with the original slate stone, 24 x 10 x 6 ins., loosely set 3 ins. in the ground, mkd. ¼ on the N. face. From which:

A root hole, bears N.20°E., 38 lks. dist.

Set a stainless steel post, 28 ins. long, 2½ ins diam., 22 ins. in the ground, with brass cap, from which:

A Douglas fir, 20 ins. diam., bears N.51°E., 41 lks. dist. mkd. ¼ S34 SC BT.

A Douglas fir, 22 ins. diam., bears N.29°W., 144 lks. dist. mkd. x at breast height and BT at the base.

Deposit a white "DEEP-1" magnetic marker at the base and the corner stone alongside the stainless steel post.

From this point, a location poster dated 1938 on a fir stump, 16 ins. diam., bears S.10°E., 0.120 chs. dist.

From this same point, a point of unknown origin, bears S.65°03'E., 1.354 chs. dist., monumented with a slate stone, 24 x 10 x 8 ins., loosely set in a stone mound, 2½ft. base, ½ ft. high, no marks. Alongside find the marks ¼ on a slate stone, 6 x 4 x 1 ins. Small stone does not fit as a broken piece of the larger stone.

Description of corner evidence found:

Found a 2½" B.L.M. brass cap, 5" above ground, from which:

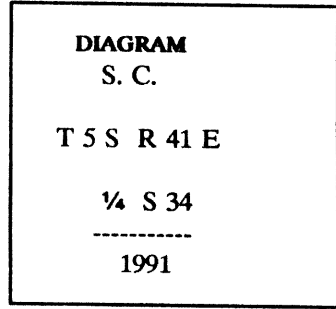
A fir, 17" diam., bears N.51°30'E., 27.07', with a 21" x 4" blaze (not legible).

A fir, 21" diam., bears N.02°40'E., 94.77', with a 6" x 3" blaze, scribed "x" at chest height.

Description of monument and accessories I established to perpetuate the original location of this corner:

A pine, 6" diam., bears S.43°11'W., 32.42', with a 18" x 4" blaze, scribed "¼ S34 SC BT".

A fir, 12" diam., bears N.42°17'W., 30.72', with a 6" x 3" blaze, scribed "¼ S34 SC BT".



UNION COUNTY
SURVEYOR
Date Received 10/19/94
Date Filed 10/23/94
By Guy Clark
File No. 142-1994R

REGISTERED
PROFESSIONAL
LAND SURVEYOR

RW & Stoll 10/94
OREGON
JULY 15 1983
RONALD E STOLL
2058

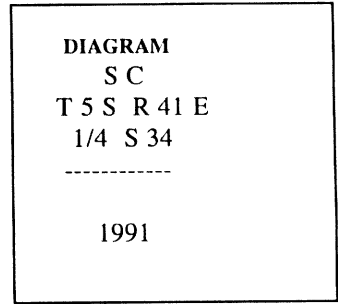
Office of _____ County of _____
State of _____ I hereby certify that the within instrument was filed in this office
for record on the _____ day of _____, 19__

(COUNTY OFFICIAL) by _____ (DEPUTY)

AU

2-15

CERTIFIED RECORD OF LAND CORNER MONUMENTATION



History of original corner establishment:

SURVEYED BY: P. GRIFFIN, 1993, GROUP NO. 1000 AND 1484

40.485 The standard 1/4 sec. cor. of sec. 34, monumented with the original state stone, 24 x 10 x 6 ins., lossely set 3 ins. in the ground, mkd. 1/4 on the N. face, from which the remains of an original bearing tree:

A root hole, bears N.20°E., 38 lks. dist.

Set a stainless steel post, 28 ins. long, 2 1/2 ins. in diam., 22 ins. in the ground, with brass cap, from which:

A Douglas fir, 20 ins. diam., bears N.51°E., 41 lks. dist. mkd. 1/4 S34 SC BT.

A Douglas fir, 22 ins. diam., bears N.29°W., 144 lks. dist. mkd. X at breast height and BT at the base.

Deposit a white "DEEP-1" magnetic marker at the base and the corner stone alongside the stainless steel post.

Description of corner evidence found:

Found a 3" BLM brass capped pipe, cap marked per diagram, 5" above the ground, no stone mound, from which:

A fir, 17" diam., bears N.51°30'E., 27.07', with a 21" x 4" blaze (not legible).

A fir, 21" diam., bears N.28°48'W., 94.77', with a 6" x 3" blaze, scribed "x" at chest height.

REFERENCE: RECORD OF SURVEY, FRAIZER CADASTRAL SURVEY
REFERENCE: CORNER MONUMENT RECORD NO.

Description of monument and accessories I established to perpetuate the original location of this corner:

A pine, 6" diam., bears S.43°11'W., 32.42', with a 18" x 4" blaze, scribed "1/4 S34 SC BT".
A fir, 12" diam., bears N.42°17'W., 30.72', with a 6" x 3" blaze, scribed "1/4 S34 SC BT".

REFERENCE: RECORD OF SURVEY, LONGSHOT CADASTRAL SURVEY
WITNESS TO MONUMENT: DAVID SUTHERLAND
BEARINGS TAKEN TO BRASS TAG AT CENTER OF BLAZE, DISTANCES MEASURED TO BRASS TAG ON SIDE CENTER OF TREE. OBSERVED WITH ELECTRONIC TOTAL STATION AND STEEL TAPE.
BASIS OF BEARINGS WAS A GEODETIC BEARING DETERMINED FROM GPS OBSERVATIONS.

UNION COUNTY
SURVEYOR
Date Received 10/28/98
Date Filed 10/31/98
By R. ROBINSON, Deputy
File No. 102-1998R

Office of _____ County of _____
State of _____ I hereby certify that the within instrument was filed in this office
for record on the ____ day of _____, 19____
_____ by _____
(COUNTY OFFICIAL) (DEPUTY)

REGISTERED
PROFESSIONAL
LAND SURVEYOR
Ronald E. Stoll 9/98
OREGON
JULY 15, 1925
RONALD E. STOLL
2058

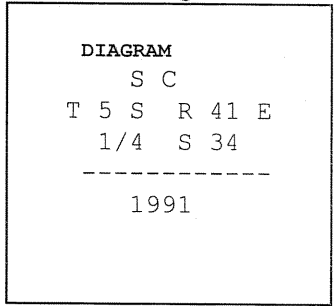
CERTIFIED RECORD OF LAND CORNER MONUMENTATION

Z-15

History of original corner establishment:

SURVEYED BY: P. GRIFFIN, 1993, GROUP NO. 1000 AND 1484

40.485 The standard 1/4 sec. cor. of sec. 34, monumented with the original slate stone, 24 x 10 x 6 ins., loosely set 3 ins. in the ground, mkd. 1/4 on the N. face, from which the remains of an original bearing tree:



A root hole, bears N.20°E., 38 lks. dist.

Set a stainless steel post, 28 ins. long, 2 1/2 ins. in diam., 22 ins. in the ground, with brass cap, from which:

- A Douglas fir, 20 ins. diam., bears N.51°E., 41 lks. dist. mkd. 1/4 S34 SC BT.
- A Douglas fir, 22 ins. diam., bears N.29°W., 144 lks. dist. mkd. X at breast height and BT at the base.

Deposit a white "DEEP-1" magnetic marker at the base and the corner stone alongside the stainless steel post.

Description of corner evidence found:

Found a 3" BLM brass capped pipe, cap marked per diagram, 5" above the ground, no stone mound, from which:

- A fir, 17" diam., bears N.51°30'E., 27.07', with a 21" x 4" blaze (not legible).
- A fir, 21" diam., bears N.28°48'W., 94.77', with a 6" x 3" blaze, scribed "x" at chest height.

REFERENCE: RECORD OF SURVEY, FRAIZER CADASTRAL SURVEY
REFERENCE: CORNER MONUMENT RECORD NO.

Description of monument and accessories I established to perpetuate the original location of this corner:

- A pine, 6" diam., bears S.43°11'W., 32.42', with a 18" x 4" blaze, scribed "1/4 S34 SC BT".
- A fir, 12" diam., bears N.42°17'W., 30.72', with a 6" x 3" blaze, scribed "1/4 S34 SC BT".

REFERENCE: RECORD OF SURVEY, LONGSHOT CADASTRAL SURVEY
WITNESS TO MONUMENT: DAVID SUTHERLAND
BEARINGS TAKEN TO BRASS TAG AT CENTER OF BLAZE, DISTANCES MEASURED TO BRASS TAG ON SIDE CENTER OF TREE. OBSERVED WITH ELECTRONIC TOTAL STATION AND STEEL TAPE.
BASIS OF BEARING WAS GEODETIC BEARING DETERMINED FROM GPS OBSERVATIONS.

UNION COUNTY SURVEYOR
Date Received 1/4/06
Date Filed 9/9/06
By R. Robinson, Deputy
File No. 026-2006R

REGISTERED PROFESSIONAL LAND SURVEYOR
Allan Stoll 6/04
OREGON JULY 15, 1933
RONALD E. STOLL
2058

Office of _____ County of _____
State of _____ I hereby certify that the within instrument was filed in this office
for record on the ____ day of _____, 20____.

(COUNTY OFFICIAL) By _____ (DEPUTY)
CB

Dependent Resurvey of the South Boundary
(First Standard Parallel South),
T. 5 S., R. 41 E., Willamette Meridian, Oregon

CHAINS	
79.300	<p>Deposit a white "DEEP-1" magnetic marker at the base of the stainless steel post.</p> <p>The corner is located 25 lks. S. of a barbed wire fence, extending E. and W.</p> <p>Descend NW. slope.</p> <p>The standard cor. of secs. 34 and 35, monumented with the original slate stone, 14 x 10 x 5 ins., loosely set 3 ins. in the ground, mkd. SC on the S. face, and with 6 grooves on the N., 2 grooves on the E., and 4 grooves on the W. edges, from which the remains of an original bearing tree:</p> <p style="padding-left: 40px;">A root hole with loose pine roots within, bears N. 35° E., 95 lks. dist.</p> <p>At the corner point</p> <p>Set a stainless steel post, 28 ins. long, 2½ ins. diam., 24 ins. in the ground, with brass cap mkd.</p> <div style="text-align: center;"> <p>SC T 5 S R 41 E S 34 S 35 1991</p> </div> <p>from which new bearing trees</p> <p>A ponderosa pine, 20 ins. diam., bears N. 28½° E., 11 lks. dist., mkd. T5S R41E S35 SC BT.</p> <p>A ponderosa pine, 21 ins. diam., bears N. 82° W., 11 lks. dist., mkd. T5S R41E S34 SC BT.</p>
11.910	<p>Deposit a white "DEEP-1" magnetic marker at the base and the corner stone alongside the stainless steel post.</p> <p>The corner is located 12 lks. S. of a barbed wire fence, extending E. and W.</p> <hr/> <p>S. 89° 07' 30" W., on the S. bdy. of sec. 34.</p> <p>Over gradual S. slope along wire fence.</p>
16.25	<p>From this point, the corner of wire fences extending E. and S., bears North, 0.017 chs. dist.; desc. SW. slope.</p> <p>Oregon State Highway No. 203, paved, 40 lks. wide, bears N. 10° W. and S. 10° E.; asc. gradually over pasture.</p>
30.00	<p>Leave pasture; asc. steep NE. slope through medium timber and undergrowth.</p>
40.485	<p>The standard ¼ sec. cor. of sec. 34, monumented with the original slate stone, 24 x 10 x 6 ins., loosely set 3 ins. in the ground, mkd. ¼ on the N. face, from which the remains of an original bearing tree:</p>

UNION COUNTY SURVEYOR	
Date Received	3/5/13
Date Filed	3/5/13
By	<i>Neil Gillum</i>
File No.	174-2013R

Dependent Resurvey of the South Boundary
 (First Standard Parallel South),
 T. 5 S., R. 41 E., Willamette Meridian, Oregon

CHAINS

A root hole, bears N. 20° E., 38 lks. dist.

At the corner point

Set a stainless steel post, 28 ins. long, 2½ ins. diam., 22 ins. in the ground, with brass cap mkd.

SC
 T 5 S R 41 E
 ¼ S 34
 1991

from which new bearing trees

A Douglas fir, 20 ins. diam., bears N. 51° E., 41 lks. dist., mkd. ¼ S34 SC BT.

A Douglas fir, 22 ins. diam., bears N. 29° W., 144 lks. dist., mkd. X at breast height and BT at the base.

Deposit a white "DEEP-1" magnetic marker at the base and the corner stone alongside the stainless steel post.

From this point, a location poster dated 1938 on a fir stump, 16 ins. diam., bears S. 10° E., 0.120 chs. dist.

From this same point, a point of unknown origin, bears S. 65° 03' E., 1.354 chs. dist., monumented with a slate stone, 24 x 10 x 8 ins., loosely set in a stone mound, 2½ ft. base, ½ ft. high, no marks. Alongside find the marks ¼ on a slate stone, 6 x 4 x 1 ins. Small stone does not fit as a broken piece of the larger stone.

S. 89° 34' 30" W., beginning new measurement.

Ascend steep NE. slope, through medium timber and undergrowth.

4.30 Dirt road, 15 lks. wide, bears N. 10° W. and S. 10° E.

19.00 Spur, slopes N. 30° E.

39.860 Point for the standard cor. of secs. 33 and 34 at proportionate distance; there is no remaining evidence of the original corner.

Set a stainless steel post, 28 ins. long, 2½ ins. diam., 22 ins. in the ground, with brass cap mkd.

SC
 T 5 S R 41 E
 S 33 S 34
 1991

from which

A larch, 14 ins. diam., bears N. 21° E., 80 lks. dist., mkd. T5S R41E S34 SC BT.

A fir, 20 ins. diam., bears N. 61° W., 70 lks. dist., mkd. T5S R41E S33 SC BT.

UNION COUNTY
 SURVEYOR

Date Received 3/5/13

Date Filed 3/5/13

By *DLG*

File No. 174-2013R