

**CERTIFIED RECORD OF LAND CORNER MONUMENTATION**

**History of original corner establishment:**

39.86 Point for the standard cor. of secs. 33 and 34 at proportionate distance; there is no remaining evidence of the original corner. Set a stainless steel post, 28 ins. long, 2½ ins. diam., 22 ins. in the ground, with brass cap, from which:

A larch, 14 ins. diam., bears N.21°E., 80 lks. dist. mkd. T5S R41E S34 SC BT.

A fir, 20 ins. diam., bears N.61°W., 70 lks. dist. mkd. T5S R41E S33 SC BT.

Deposit a white "DEEP-1" magnetic marker at the base of the stainless steel post.

**Description of corner evidence found:**

Found a 2½" B.L.M. brass cap, 4" above ground, from which:

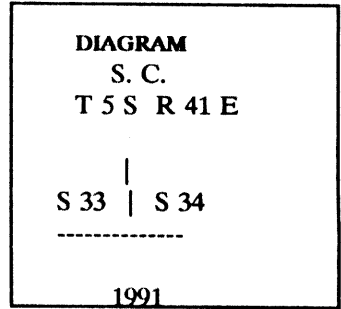
A larch, 9" diam., bears N.21°13'E., 52.50', with a 24" x 5" blaze, scribed "T5S R41E S34 SC BT".

A fir, 18" diam., bears N.60°38'W., 45.75', with a 18" x 4" blaze, scribed "T5S R41E S33 SC BT".

**Description of monument and accessories I established to perpetuate the original location of this corner:**

A fir, 12" diam., bears S.72°21'E., 20.58', with a 18" x 4" blaze, scribed "T5S R41E S33 SC BT".

A fir, 17" diam., bears S.18°48'W., 32.02', with a 24" x 5" blaze, scribed "T5S R41E S33 SC BT".



UNION COUNTY SURVEYOR  
Date Received 10/18/94  
Date Filed 10/23/94  
By Gregory T. Blake  
File No. 141-199412

REGISTERED  
PROFESSIONAL LAND SURVEYOR  
RW & Stoll 10/94  
OREGON  
JULY 15 1983  
RONALD E. STOLL  
2058

Office of \_\_\_\_\_ County of \_\_\_\_\_  
State of \_\_\_\_\_ I hereby certify that the within instrument was filed in this office  
for record on the \_\_\_\_ day of \_\_\_\_\_, 19\_\_\_\_  
\_\_\_\_\_ by \_\_\_\_\_  
(COUNTY OFFICIAL) (DEPUTY)

AT

**CERTIFIED RECORD OF LAND CORNER MONUMENTATION**

**History of original corner establishment:**

SURVEYED BY: P. GRIFFIN, 1993, GROUP NO. 1000 AND 1484

Point for the standard cor. of secs. 33 and 34 at porportionate distances; there is no remaining evidence of the original corner. Set a stainless steel post, 28 ins. long, 2½ ins. diam., 22 ins. in the ground, with brass cap, from which:

- A larch, 14 ins. diam., bears N.21°E., 80 lks. dist. mkd. T5S R41E S34 SC BT.
- A fir, 20 ins. diam., bears N.61°W., 70 lks. dist. mkd. T5S R41E S33 SC BT.

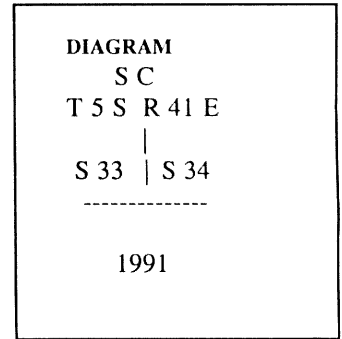
Deposit a white "DEEP-1" magnetic marker at the base of the stainless steel post.

**Description of corner evidence found:**

Found a 3" BLM brass capped pipe, cap marked per diagram, 4" above ground, from which:

- A larch, 9" diam., bears N.21°13'E., 52.50', with a 24" x 5" blaze, scribed "T5S R41E S34 SC BT".
- A fir, 18" diam., bears N.60°38'W., 45.75', with a 18" x 4" blaze, scribed "T5S R41E S33 SC BT".

REFERENCE: RECORD OF SURVEY, FRAIZER CADASTRAL SURVEY  
REFERENCE: CORNER MONUMENT RECORD NO.



**Description of monument and accessories I established to perpetuate the original location of this corner:**

- A fir, 12" diam., bears S.72°21'E., 20.58', with a 18" x 4" blaze, scribed "T5S R41E S33 SC BT".
- A fir, 17" diam., bears S.18°48'W., 32.02', with a 24" x 5" blaze, scribed "T5S R41E S33 SC BT".

REFERENCE: RECORD OF SURVEY, LONGSHOT CADASTRAL SURVEY  
WITNESS TO MONUMENT: DAVID SUTHERLAND  
BEARINGS TAKEN TO BRASS TAG AT CENTER OF BLAZE, DISTANCES MEASURED TO BRASS TAG ON SIDE CENTER OF TREE. OBSERVED WITH ELECTRONIC TOTAL STATION AND STEEL TAPE.  
BASIS OF BEARINGS WAS A GEODETIC BEARING DETERMINED FROM GPS OBSERVATIONS.

MINN. COUNTY  
RECORDS

Date Received 10/28/98  
Date Filed 10/31/98  
R. ROBINSON DEPUTY  
FILE NO. 103-1998R

REGISTERED  
PROFESSIONAL  
LAND SURVEYOR

*Ronald E. Stoll*  
RONALD E. STOLL  
2058

Office of \_\_\_\_\_ County of \_\_\_\_\_  
State of \_\_\_\_\_ I hereby certify that the within instrument was filed in this office  
for record on the \_\_\_\_ day of \_\_\_\_\_, 19\_\_\_\_  
\_\_\_\_\_ by \_\_\_\_\_  
(COUNTY OFFICIAL) (DEPUTY)

**CERTIFIED RECORD OF LAND CORNER MONUMENTATION**

Z-13

**History of original corner establishment:**

SURVEYED BY: P. GRIFFIN, 1993, GROUP NO. 1000 AND 1484

Point for the standard cor. of secs. 33 and 34 at proportionate distances; there is no remaining evidence of the original corner.

Set a stainless steel post, 28 ins. long, 2½ ins. diam., 22 ins. in the ground, with brass cap, from which:

- A larch, 14 ins. diam., bears N.21°E., 80 lks. dist. mkd. T5S R41E S34 SC BT.
- A fir, 20 ins. diam., bears N.61°W., 70 lks. dist. mkd. T5S R41E S33 SC BT.

Deposit a white "DEEP-1" magnetic marker at the base of the stainless steel post.

**Description of corner evidence found:**

Found a 3" BLM brass capped pipe, cap marked per diagram, 4" above the ground, from which:

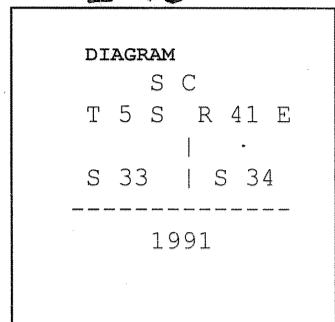
- A larch, 9" diam., bears N.21°13'E., 52.50', with a 24" x 5" blaze, scribed "T5S R41E S34 SC BT"
- A fir, 18" diam., bears N.60°38'W., 45.75', with a 18" x 4" blaze, scribed "T5S R41E S33 SC BT"

REFERENCE: RECORD OF SURVEY, FRAIZER CADASTRAL SURVEY  
REFERENCE: CORNER MONUMENT RECORD NO.

**Description of monument and accessories I established to perpetuate the original location of this corner:**

- A fir, 12" diam., bears S.72°21'E., 20.58', with a 18" x 4" blaze, scribed "T5S R41E S33 SC BT"
- A fir, 17" diam., bears S.18°48'W., 32.02', with a 24" x 5" blaze, scribed "T5S R41E S33 SC BT"

REFERENCE: RECORD OF SURVEY, LONGSHOT CADASTRAL SURVEY  
WITNESS TO MONUMENT: DAVID SUTHERLAND  
BEARINGS TAKEN TO BRASS TAG AT CENTER OF BLAZE, DISTANCES MEASURED TO BRASS TAG ON SIDE CENTER OF TREE. OBSERVED WITH ELECTRONIC TOTAL STATION AND STEEL TAPE.  
BASIS OF BEARING WAS GEODETIC BEARING DETERMINED FROM GPS OBSERVATIONS.



UNION COUNTY  
SURVEYOR

Date Received 1/4/06

Date Filed 9/9/06

By R. ROBINSON, Deputy

File No. 027-2006R

REGISTERED  
PROFESSIONAL  
LAND SURVEYOR

M. Stoll 6/04

OREGON  
JULY 16, 1993  
RONALD E. STOLL  
2058

Office of \_\_\_\_\_ County of \_\_\_\_\_  
State of \_\_\_\_\_ I hereby certify that the within instrument was filed in this office  
for record on the \_\_\_\_ day of \_\_\_\_\_, 20\_\_\_\_.  
\_\_\_\_\_  
(COUNTY OFFICIAL) (DEPUTY)

CC

Dependent Resurvey of the South Boundary  
 (First Standard Parallel South),  
 T. 5 S., R. 41 E., Willamette Meridian, Oregon

CHAINS	
	<p>A root hole, bears N. 20° E., 38 lks. dist.</p> <p>At the corner point</p> <p>Set a stainless steel post, 28 ins. long, 2½ ins. diam., 22 ins. in the ground, with brass cap mkd.</p> <p style="text-align: center;">SC                      T 5 S R 41 E                      ¼ S 34                      1991</p> <p>from which new bearing trees</p> <p>A Douglas fir, 20 ins. diam., bears N. 51° E., 41 lks. dist., mkd. ¼ S34 SC BT.</p> <p>A Douglas fir, 22 ins. diam., bears N. 29° W., 144 lks. dist., mkd. X at breast height and BT at the base.</p> <p>Deposit a white "DEEP-1" magnetic marker at the base and the corner stone alongside the stainless steel post.</p> <p>From this point, a location poster dated 1938 on a fir stump, 16 ins. diam., bears S. 10° E., 0.120 chs. dist.</p> <p>From this same point, a point of unknown origin, bears S. 65° 03' E., 1.354 chs. dist., monumented with a slate stone, 24 x 10 x 8 ins., loosely set in a stone mound, 2½ ft. base, ½ ft. high, no marks. Alongside find the marks ¼ on a slate stone, 6 x 4 x 1 ins. Small stone does not fit as a broken piece of the larger stone.</p>
<p style="text-align: center;">UNION COUNTY SURVEYOR</p> <p>Date Received <u>3/5/13</u></p> <p>Date Filed <u>3/5/13</u></p> <p>By <u>MA Gilman</u></p> <p>File No. <u>173-7013R</u></p>	<p>S. 89° 34' 30" W., beginning new measurement.</p> <p>Ascend steep NE. slope, through medium timber and undergrowth.</p>
<p>4.30</p>	<p>Dirt road, 15 lks. wide, bears N. 10° W. and S. 10° E.</p>
<p>19.00</p>	<p>Spur. slopes N. 30° E.</p>
<p>39.860</p>	<p>Point for the standard cor. of secs. 33 and 34 at proportionate distance; there is no remaining evidence of the original corner.</p> <p>Set a stainless steel post, 28 ins. long, 2½ ins. diam., 22 ins. in the ground, with brass cap mkd.</p> <p style="text-align: center;">SC                      T 5 S R 41 E                      S 33 S 34                      1991</p> <p>from which</p> <p>A larch, 14 ins. diam., bears N. 21° E., 80 lks. dist., mkd. T5S R41E S34 SC BT.</p> <p>A fir, 20 ins. diam., bears N. 61° W., 70 lks. dist., mkd. T5S R41E S33 SC BT.</p>