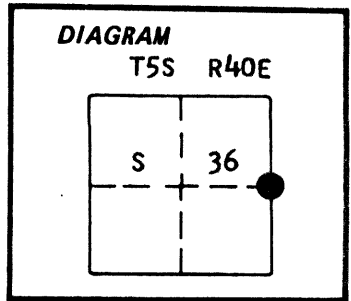


CERTIFIED RECORD OF LAND CORNER MONUMENTATION

History of original corner establishment:  
Corner originally established by Henry M. Thatcher under GLO contract number 320 dated April 1, 1879. Surveyor General record states:



Set tamarack post 5 ft long 5 in dia for 1/4 sec cor from which:  
A pine 38 in dia bears N50°W 73 lks dist  
A pine 20 in dia bears S11°E 13 lks dist

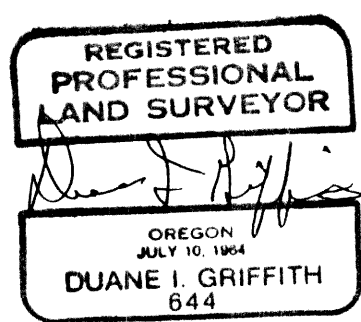
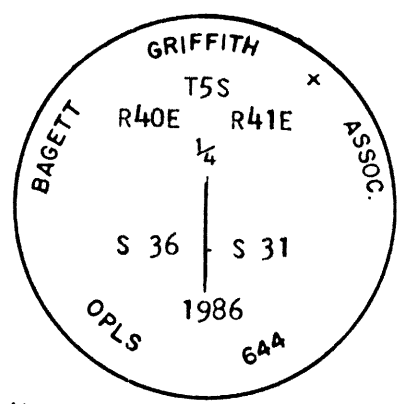
No record of subsequent remonumentation found  
Description of corner evidence found:

- Found a 20 inch diameter P.Pine S11°E 13 lks dead, down with scribes visible
- Found a 30 inch diameter P.Pine stump N50°W 73 lks no scribes visible
- Found a 1"x40" iron rod in small mound of stone at corner position-origin unknown (I removed rod)

Description of monument and accessories I established to perpetuate the original location of this corner: At record bearing and distances from the above described bearing trees, I set a 2 1/2"x30" aluminum pipe with aluminum cap marked as shown, 30 inches in the ground with small mound of stone, from which;

- New BTs
- A 14 inch diameter P.Pine bears N52°E 34.58 feet marked 1/4 S31 BT
- A 15 inch diameter Tamarack bears N48°W 33.02 feet marked 1/4 S36 BT
- Set steel fencepost approximately 5 feet North with 54-9 sign

Corner remonumented May 6, 1986  
Witness: Rick Robinson



Brass washer marked OPLS 644 nailed to BT blaze. Used steel tape and magnetic compass with 20° East declination. Distances to the BTs are to a 50d spike set in right side of tree when facing tree, unless otherwise stated.

Office of..... County of.....  
State of....., I hereby certify that the within instrument was filed in this office  
for record on the..... day of....., 19.....  
..... by .....

(COUNTY OFFICIAL)

(DEPUTY)

**UNION COUNTY SURVEYOR**

Date Received 6-5-86

Date Filed 6-18-86

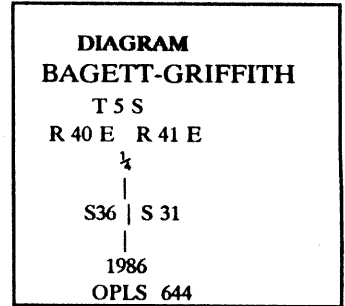
By G. LANGRIZ, DEPUTY

OFFICE - 1983 - 55-86 R  
File No.

**CERTIFIED RECORD OF LAND CORNER MONUMENTATION**

**History of original corner establishment:**

40.86 The ¼ sec. cor. of secs. 31 and 36, perpetuated and recorded by Duane I. Griffith, Registered Land Surveyor No. 644, in 1986, recorded under file No. 55-86R, monumented with an aluminum post, 2½ ins. diam., firmly set with top flush with the ground surface, and in a collar of stone, with aluminum cap, from which:



**Original bearing trees:**

A root hole with rotten remains of a pine stump within, bears S.11°E., 13 lks. dist., with scribe marks ¼S on one detached blaze alongside and scribe marks BT on second detached blaze alongside.

A sawed pine stump, 30 ins. diam., bears N.50°W., 75 lks. dist. no marks. (record, 73 lks.)

**Bearing trees marked by Griffith:**

A ponderosa pine, 14 ins. diam., bears N.52°E., 52 lks. dist. with fragmentary scribe marks on partially healed double blaze.

A larch, 15 ins. diam., bears N.48½°W., 50 lks. dist. with fragmentary scribe marks in partially healed double scribe.

A steel fence post is set alongside the aluminum post.

From this point, the corner of wire fences extending N. and E., bears N.5½°W., 0.710 chs. dist.

**Description of corner evidence found:**

Found a 2½ aluminum cap, flush with ground, with a small mound of stone to cap, from which:

A pine, 13" diam., bears N.52°28'E., 34.28', with a 6" blaze and a 14" blaze.

A larch, 13" diam., bears N.48°07'W., 32.43', with a 4" blaze and a 14" blaze.

**Description of monument and accessories I established to perpetuate the original location of this corner:**

A fir, 8" diam., bears S.49°43'E., 6.98', with a 13" blaze, scribed "¼S31BT".

A fir, 8" diam., bears S.23°23'W., 64.97', with a 12" blaze, scribed "¼S36BT".

**UNION COUNTY SURVEYOR**

---

Date Received 10/18/94

Date Filed 10/22/94

By Duane I. Griffith

File No. 125-1994R

REGISTERED  
**PROFESSIONAL LAND SURVEYOR**

R. E. Stoll 10/94

OREGON  
JULY 15 1983  
RONALD E. STOLL  
2058

Office of \_\_\_\_\_ County of \_\_\_\_\_  
State of \_\_\_\_\_ I hereby certify that the within instrument was filed in this office  
for record on the \_\_\_\_ day of \_\_\_\_\_, 19\_\_

\_\_\_\_\_ by \_\_\_\_\_  
(COUNTY OFFICIAL) (DEPUTY)

AD

X-1

Dependent Resurvey of a Portion of the East Boundary,  
T. 5 S., R. 41 E., Willamette Meridian, Oregon

CHAINS	<p>T 5 S    T 5 S  <math>\frac{S 13}{S 24}</math>   R 42 E  R 41 E    S 18  1991</p>
	<p>from which new bearing trees</p> <p>A fir, 20 ins. diam., bears S. 34° W., 52½ lks. dist., mkd. T5S R41E S24 BT.</p> <p>A larch, 7 ins. diam., bears N. 16½° W., 104 lks. dist., mkd. X at breast height and BT at the base.</p> <p>Deposit a white "DEEP-1" magnetic marker at the base and the corner stone alongside the stainless steel post.</p> <hr/> <p style="text-align: center;"><b>Dependent Resurvey of a Portion of the West Boundary, T. 5 S., R. 41 E., Willamette Meridian, Oregon</b></p> <hr/> <p style="text-align: center;">(Restoring the survey by Henry M. Thatcher in 1879)</p> <hr/> <p>From the standard cor. of Tps. 5 S., Rs. 40 and 41 E. N. 0° 18' 00" E., bet. secs. 31 and 36. Ascend S. slope through low brush and scattering timber.</p>
20.00	Slope changes to W. slope
40.860	<p>The ¼ sec. cor. of secs. 31 and 36, perpetuated and recorded by Duane I. Griffith, Registered Land Surveyor No. 644, in 1986, recorded under file No. 55-86R, monumented with an aluminum post, 2½ ins. diam., firmly set with top flush with the ground surface, and in a collar of stone, with aluminum cap mkd.</p> <p style="text-align: center;">BAGETT GRIFFITH ASSOC  T 5 S  R 40 E ¼ R 41 E  S 36   S 31  1986  OPLS 644</p> <p>from which the remains of the original bearing trees</p> <p>A root hole with rotten remains of a pine stump within, bears S. 11° E., 13 lks. dist., with scribe marks ¼S on one detached blaze alongside and scribe marks BT on second detached blaze alongside.</p> <p>A sawed pine stump, 30 ins. diam., bears N. 50° W., 75 lks. dist., no marks. (Record, 73 lks.)</p> <p>and bearing trees mkd. by Griffith</p>

**UNION COUNTY  
SURVEYOR**

---

Date Received 3/5/13

Date Filed 3/5/13

By [Signature]

File No. 153-2013R

424

Dependent Resurvey of a Portion of the West Boundary,  
T. 5 S., R. 41 E., Willamette Meridian, Oregon

CHAINS	
	<p>A ponderosa pine, 14 ins. diam., bears N. 52° E., 52 lks. dist., with fragmentary scribe marks on partially healed double blaze.</p> <p>A larch, 15 ins. diam., bears N. 48½° W., 50 lks. dist., with fragmentary scribe marks in partially healed double blaze.</p> <p>A steel fence post is set alongside the aluminum post.</p> <p>From this point, the corner of wire fences extending N. and E., bears N. 5½° W., 0.710 chs. dist.</p>
8.25	<p>N. 0° 11' 30" E., beginning new measurement.</p>
14.50	<p>Along W. slope and along wire fence through medium timber and light undergrowth.</p> <p>Ascend SW. slope.</p>
40.475	<p>Top of ascent; continue over rolling land along wire fence.</p> <p>The cor. of secs. 25, 30, 31, and 36, perpetuated from the original corner stone, no longer visible, and recorded by Duane I. Griffith, Registered Land Surveyor No. 644, in 1986, recorded under file No. 56-86R, monumented with an aluminum post, 2½ ins. diam., firmly set flush with the ground, and in a collar of stone, with aluminum cap mkd.</p>
	<p style="text-align: center;">BAGETT GRIFFITH ASSOC T 5 S R 40 E R 41 E S 25   S 30 S 36   S 31 1986 PLS 644</p>
	<p>from which bearing trees mkd. by Griffith</p>
	<p>A fir, 12 ins. diam., bears N. 51° E., 134 lks. dist., with fragmentary scribe marks on partially healed double blaze.</p>
	<p>A fir, 20 ins. diam., bears S. 75½° E., 72 lks. dist., with fragmentary scribe marks on partially healed double blaze.</p>
	<p>A fir, 10 ins. diam., bears S. 59¾° W., 19 lks. dist., with fragmentary scribe marks on partially healed double blaze.</p>
	<p>A fir, 24 ins. diam., bears N. 48½° W., 72 lks. dist., with fragmentary scribe marks on partially healed double blaze.</p>
	<p>A steel fence post is set alongside the aluminum post.</p>

<b>UNION COUNTY SURVEYOR</b>	
Date Received	3/5/13
Date Filed	3/5/13
By	<i>RLG</i>
File No.	153-2013R