

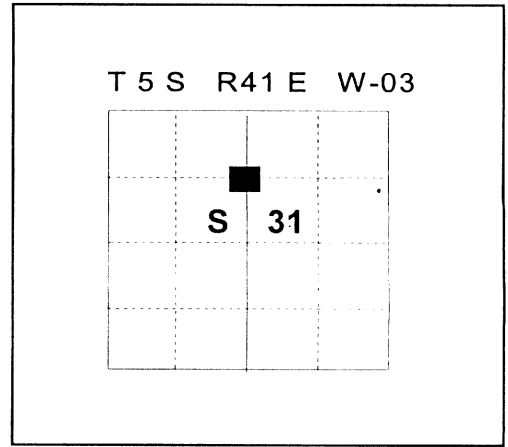
**CERTIFIED RECORD OF LAND CORNER MONUMENTATION**

HISTORY OF ORIGINAL CORNER ESTABLISHMENT:  
None

No record of subsequent monumentation found in  
Union County survey records

DESCRIPTION OF CORNER EVIDENCE FOUND:  
None

See Survey Number 035-1998



DESCRIPTION OF MONUMENT AND ACCESSORIES I ESTABLISHED  
TO PERPETUATE THE ORIGINAL LOCATION OF THIS CORNER:

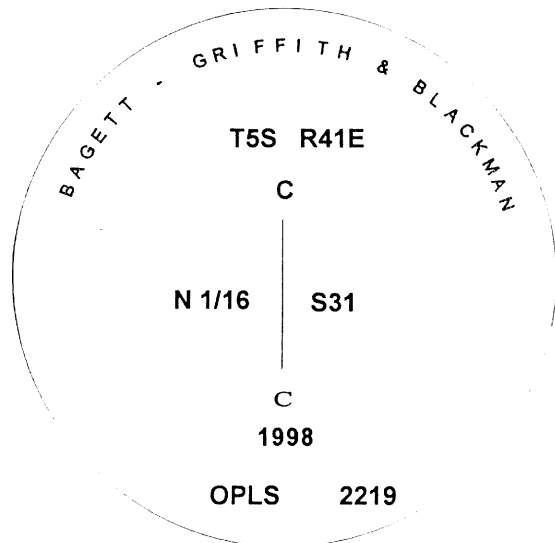

At the position determined by survey I set a 2½"x 30" aluminum pipe with  
aluminum cap marked as shown, 28 inches in the ground, from which;

NEW BEARING TREES:

A 10" Douglas Fir bears N 31° E, a distance of 55.93 feet, marked CN 1/16 S31  
BT.

A 10" Tamarack bears S 28° E, a distance of 72.38 feet, marked CN 1/16 S31  
BT.

I hereby certify that the corner was monumented on September 15, 1998  
Witness: Norbert Volny and Greg Engelgau



I used a steel tape and compass with 17° E  
magnetic declination in the establishment of  
the new accessories. The distances are to a  
60d spike driven into the right side of the  
root crown of the bearing tree. I attached a  
brass washer marked OPLS 2219 to the BT  
blaze.

**UNION COUNTY  
SURVEYOR**

Date Received 9/17/98

Date Filed 9/26/98

Filed By [Signature]

File Number 077-1998R