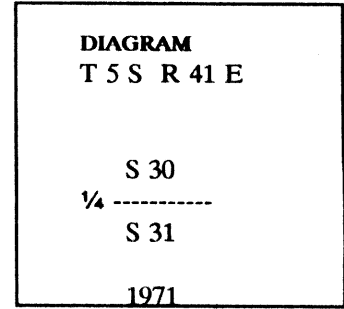


CERTIFIED RECORD OF LAND CORNER MONUMENTATION

History of original corner establishment:

40.43 The 1/4 sec. cor. of secs. 30 and 31, monumented with an iron post, 2 1/2 ins. diam., firmly set, projecting 4 ins, above ground, with brass cap, from which:



A larch stump, 20 ins. diam., bears N.40°E., 13 lks. dist. with larch log alongside, with scribe marks BT legible on open blaze.

A root hole, bears S.45°E., 16 lks. dist., with rotten remains of a larch log alongside, no marks.(record S. 42° E.)

A fir, 28 ins. diam., bears S.27°W., 81 1/2 lks. dist. with healed blaze.

A lodgepole pine, 17 ins. diam., bears N.34 1/2°W., 69 lks. dist. with scribe marks 1/4 S30 BT on open blaze.

A steel fence post is set alongside the iron post.

The corner is located 2 lks. S of a barbed wire fence, extending E. and W.

Description of corner evidence found:

Found a 2 1/2 " B.L.M. brass cap, 5" above ground from which:

A pine, 14" diam., bears N.34°11'W., 45.53', with a 15" blaze, scribed " 1/4 S30BT".

A tamarack, 28" diam., bears S.87°29'E., 53.10', with a 24" blaze

Description of monument and accessories I established to perpetuate the original location of this corner:

A tamarack, 8" diam., bears N.61°34'E., 12.21', with a 14" blaze, scribed " 1/4 S31BT".

A pine, 142" diam., bears S.26°41'W., 45.46', with a 22" blaze, scribed " 1/4 S30BT".

UNION COUNTY SURVEYOR
Date Received 10/18/94
Date Filed 10/23/94
By Henry T. Blake
File No 114-1994R

REGISTERED PROFESSIONAL LAND SURVEYOR

RW & Stoll 10/94
OREGON
JULY 15 1983
RONALD E. STOLL
2058

Office of _____ County of _____
State of _____ I hereby certify that the within instrument was filed in this office
for record on the _____ day of _____, 19____
_____ by _____
(COUNTY OFFICIAL) (DEPUTY)

V-3 T55 R41E

CORNER RECORD (PERPETUATION)

MONUMENT: DESCRIBE NEW MONUMENT SET, OR WORK DONE TO PRESERVE EXISTING MONUMENT

2 1/2" IRON POST set 24" in Ground
with 5' steel Fence post Along side

T55 R41E	BLASS
1/4 S30	CRP
1/4 S31	MKD
1971	

ACCESSORIES DESCRIBE NEW BT'S WITNESS OBJECTS ETC. ESTABLISHED, OR WORK DONE TO PRESERVE EXISTING EVIDENCE

A L.P. Pine 14" BRS. N 32 1/2° W 69 LKS MKD 1/4 S30 BT
 A W. Fir 17" BRS S 27° W 81 1/2 LKS MKD 1/4 S31 BT

Work Done By S. ALBRIGHT Title CADASTRAL SURVEYOR Date 9/29/71 State Registration No. RLS 835
 or Agency BLM
 Certified Cor. Record Prepared? Yes No Filed At: _____ Date _____

REMARKS

Index File No. T. R. M. Tract or Surv. No. Cor.

UNION COUNTY SURVEYOR

Date Received _____

Date Filed 12-28-87

By G. LANGUITZ, DEPUTY

File No. 432-87R

V-3

Remonumentation of Certain Original Corner Points,
T. 5 S., R. 41 E., Willamette Meridian, Oregon

CHAINS

A lodgepole pine, 12 ins. diam., bears N. 55½° E.,
165 lks. dist., mkd. T5S R41E S29 BT.

A western larch, 7 ins. diam., bears S. 60¾° E.,
68 lks. dist., mkd. T5S R41E S32 BT.

A fir, 15 ins. diam., bears S. 42½° W., 56 lks.
dist., mkd. T5S R41E S31 BT.

A white fir, 16 ins. diam., bears N. 69½° W.,
120½ lks. dist., mkd. T5S R41E S30 BT.

Set 5 ft. steel fence post alongside iron post.

The ¼ sec. cor. of secs. 29 and 32, monumented with the
original basalt stone, 19 x 11 x 7 ins., loosely set 6
ins. in the ground, marked ¼ on E. face, from which the
original bearing trees:

A root hole, bears N. 48° E., 30 lks. dist., with
a down fir alongside, 20 ins. diam., with scribe
marks 4 BT visible on bark.

A fir, 26 ins. diam., bears S. 30° W., 32 lks.
dist., with scribe marks 1 T visible on bark.

At the corner point

Set an iron post, 28 ins. long, 2½ ins. diam., 22 ins.
in the ground, with brass cap mkd.

T 5 S R 41 E
¼ S 29
S 32
1971

from which new bearing trees

A white fir, 10 ins. diam., bears N. 40° E., 44
lks. dist., mkd. ¼ S29 BT.

A white fir, 14 ins. diam., bears S. 45° W., 48
lks. dist., mkd. ¼ S32 BT.

Deposit corner stone and set 5 ft. steel fence
post alongside iron post.

The ¼ sec. cor. of secs. 30 and 31, determined at record
bearing and distance from the original bearing trees:

A western larch snag, 20 ins. diam., bears
N. 40° E., 13 lks. dist., with scribe marks BT
visible on opened blaze.

A root hole, bears S. 42° E., 16 lks. dist., with
a down western larch alongside, 26 ins. diam.,
no marks visible.

At the corner point

Set an iron post, 28 ins. long, 2½ ins. diam., 24 ins.
in the ground, with brass cap mkd.

UNION COUNTY
SURVEYOR

Date Received 3/5/13

Date Filed 3/5/13

By [Signature]

File No. 014-2013 R

Remonumentation of Certain Original Corner Points,
T. 5 S., R. 41 E., Willamette Meridian, Oregon

CHAINS

T 5 S R 41 E
 $\frac{1}{4}$ $\frac{S 30}{S 31}$
1971

from which new bearing trees

A lodgepole pine, 14 ins. diam., bears N. $34\frac{1}{2}^{\circ}$ W.,
69 lks. dist., mkd. $\frac{1}{4}$ S30 BT.

A white fir, 17 ins. diam., bears S. 27° W., $81\frac{1}{2}$
lks. dist., mkd. $\frac{1}{4}$ S31 BT.

Set 5 ft. steel fence post alongside iron post.

UNION COUNTY SURVEYOR	
Date Received	<u>3/5/13</u>
Date Filed	<u>3/5/13</u>
By	<u>Neil G. Allen</u>
File No.	<u>014-2013R</u>

484

Dependent Resurvey of a Portion of the Subdivisional Lines,
T. 5 S., R. 41 E., Willamette Meridian, Oregon

<p>CHAINS</p> <p>39.975</p> <p>4.00</p> <p>17.50</p> <p>20.215</p>	<p>Descend over SW. slope to Milk Creek; thence asc. NE. slope.</p> <p>The cor. of secs. 29, 30, 31, and 32.</p> <hr/> <p>N. 89° 39' 00" W., bet. secs. 30 and 31.</p> <p>Ascend NE. slope along wire fence.</p> <p>Spur, slopes N.; desc. NW. slope.</p> <p>Ravine, drains N.; asc. NE. slope along wire fence.</p> <p>Point for the E 1/16 sec. cor. of secs. 30 and 31.</p> <p>Set a stainless steel post, 28 ins. long, 2½ ins. diam., 24 ins. in the ground, and in a collar of stone, with brass cap mkd.</p> <div style="text-align: right; margin-right: 20px;"> <table style="border-collapse: collapse;"> <tr><td style="padding-right: 10px;">E 1/16</td><td style="border-top: 1px solid black; padding-top: 2px;">S 30</td></tr> <tr><td></td><td style="border-top: 1px solid black; padding-top: 2px;">S 31</td></tr> <tr><td></td><td style="border-top: 1px solid black; padding-top: 2px;">1992</td></tr> </table> </div> <p>from which</p> <p style="margin-left: 40px;">A ponderosa pine, 10 ins. diam., bears N. 21½° E., 92½ lks. dist., mkd. E 1/16 S30 BT.</p> <p style="margin-left: 40px;">A fir, 12 ins. diam., bears S. 29½° E., 31½ lks. dist., mkd. E 1/16 S31 BT.</p> <p>The corner is located 11 lks. N. of a barbed wire fence, extending E. and W.</p> <p>Ascend broken NE. slope, along wire fence.</p> <p>27.75 Dirt road, 15 lks. wide, bears N. 20° E. and S. 20° W.</p> <p>40.430 The ¼ sec. cor. of secs. 30 and 31, monumented with an iron post, 2½ ins. diam., firmly set, projecting 4 ins. above ground, with brass cap mkd.</p> <div style="text-align: right; margin-right: 20px;"> <table style="border-collapse: collapse;"> <tr><td style="padding-right: 10px;">T 5 S R 41 E</td><td style="border-top: 1px solid black; padding-top: 2px;">S 30</td></tr> <tr><td style="padding-right: 10px;">¼</td><td style="border-top: 1px solid black; padding-top: 2px;">S 31</td></tr> <tr><td></td><td style="border-top: 1px solid black; padding-top: 2px;">1971</td></tr> </table> </div> <p>from which the remains of the original bearing trees</p> <p style="margin-left: 40px;">A larch stump, 20 ins. diam., bears N. 40° E., 13 lks. dist., with larch log alongside, with scribe marks BT legible on open blaze.</p> <p style="margin-left: 40px;">A root hole, bears S. 45° E., 16 lks. dist., with rotten remains of a larch log alongside, no marks. (Record, S. 42° E.)</p> <p>and bearing trees mkd. by Albright</p>	E 1/16	S 30		S 31		1992	T 5 S R 41 E	S 30	¼	S 31		1971
E 1/16	S 30												
	S 31												
	1992												
T 5 S R 41 E	S 30												
¼	S 31												
	1971												

<p>UNION COUNTY SURVEYOR</p>	
Date Received	3/5/13
Date Filed	3/5/13
By	<i>R. L. G. [Signature]</i>
File No.	133-2013R

Dependent Resurvey of a Portion of the Subdivisional Lines,
T. 5 S., R. 41 E., Willamette Meridian, Oregon

CHAINS	<p>A fir, 28 ins. diam., bears S. 27° W., 81½ lks. dist., with healed blaze.</p> <p>A lodgepole pine, 17 ins. diam., bears N. 34½° W., 69 lks. dist., with scribe marks ¼ S30 BT on open blaze.</p> <p>A steel fence post is set alongside the iron post.</p> <p>The corner is located 2 lks. S. of a barbed wire fence, extending E. and W.</p>
7.50 19.815	<p>S. 88° 53' 30" W., beginning new measurement.</p> <p>Ascend over NE. slope, through medium timber and light undergrowth along wire fence.</p> <p>Ascend steep NE. slope.</p> <p>Point for the W 1/16 sec. cor. of secs. 30 and 31.</p> <p>Set a stainless steel post, 28 ins. long, 2½ ins. diam., 22 ins. in the ground, and in a collar of stone, with brass cap mkd.</p>
UNION COUNTY SURVEYOR	<p>S 30 W 1/16 ——— S 31 1992</p>
Date Received 3/5/13 Date Filed 3/5/13 By <i>M. G. Miller</i> File No. 133-201312	<p>from which</p> <p>A larch, 12 ins. diam., bears S. 31½° E., 25 lks. dist., mkd. W 1/16 S31 BT.</p> <p>A larch, 17 ins. diam., bears N. 77½° W., 36 lks. dist., mkd. W 1/16 S30 BT.</p>
39.730	<p>Deposit a white "DEEP-1" magnetic marker at the base and set a steel fence post alongside the stainless steel post.</p> <p>The corner is located on a steep NE. slope, 5 lks. S. of a barbed wire fence, extending E. and W.</p> <p>The cor. of secs. 25, 30, 31, and 36 on the W. bdy. of the Tp.</p>
40.055	<p>From the cor. of secs. 29, 30, 31, and 32.</p> <p>N. 0° 30' 00" E., bet. secs. 29 and 30.</p> <p>Descend NE. slope to Milk Creek; thence asc. SW. slope.</p> <p>Point for the ¼ sec. cor. of secs. 29 and 30, at proportionate distance; there is no remaining evidence of the original corner.</p> <p>Set a stainless steel post, 28 ins. long, 2½ ins. diam., 24 ins. in the ground, with brass cap mkd.</p>

CERTIFIED RECORD OF LAND CORNER MONUMENTATION

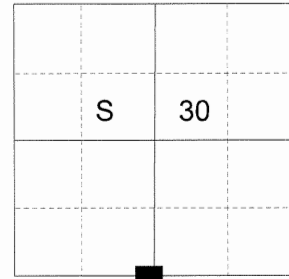
HISTORY OF ORIGINAL CORNER ESTABLISHED:

Original corner set by H. M. Thatcher, under GLO contract No. 320, dated April 1, 1879. Surveyor General Record States:

T 5 S R 41 E V-03

Set Post 4 ft. long 4 in. in dia. for 1/4 Sec. Cor, from which:

- A Tamarack 18 in. in dia. bears N40°E. 13 lks. dist.
- A Tamarack 18 in. in dia. bears S42°E., 16 lks. dist.



Corner brought to county standard in 1971 by Stephen Albright in BLM monumentation survey, under Special Instructions dated May 3, 1957. Field notes state: The 1/4 sec. cor. of secs. 30 and 31, determined at record bearing and distance from the original bearing trees:

- A western larch snag, 20 ins. diam., bears N.40°E., 13 lks. dist., with scribe marks BT visible on opened blaze.
- A root hole, bears S.42°E., 16 lks. dist., with a down western larch alongside, 26 ins. diam., no marks visible.

At the corner point:

Set an iron post, 28 ins. long, 2 1/2 ins. diam., 24 ins. in the ground, with brass cap From which new bearing trees:

- A lodgepole pine, 14 ins. diam., bears N34 1/2°W, 69 lks. dist., mkd. 1/4 S30 BT.
 - A white fir, 17 ins. diam., bears S27°W, 81 1/2 lks. dist., mkd. 1/4 S31 BT.
- Set 5 ft. steel fence post alongside iron post.

Corner accepted by Phillip Griffin in BLM dependent resurvey dated 1991. Corner also accepted by Ronald Stoll in Survey Number 051-1994. Union County Monumentation record 114-1994R states:

Found a 2 1/2" BLM brass cap, 5" above ground from which:

- A pine, 14" diam., bears N.34°11'W., 45.53' with a 15" blaze, scribed 1/4S30BT.
- A tamarack, 28" diam., bears S.87°29'E, 53.10', with a 24" blaze.

New bearing trees:

- A tamarack, 8" diam., bears N.61°34'E., 12.21', with a 14" blaze, scribed 1/4S31BT.
- A pine, 142" diam., bears S.26°41'W., 45.56', with a 22" blaze, scribed 1/4S30BT.

DESCRIPTION OF CORNER EVIDENCE FOUND:

Found a 2 1/2" iron pipe with 3" BLM brass cap marked as shown below, 3" below ground, From which:

- A 9" Western Larch bears South 5° East, a distance of 12.2 feet, alive and vigorous with healed blaze. (record N.61°34'E.-Stoll)
- A 37" fir, bears South 27° West, a distance of 54.0 feet, standing dead with healed blaze.
- A 17" Lodgepole Pine bears North 35° West, a distance of 45.50 feet, with scribes visible on partially healed blaze.
- A 20" White fir bears due West, a distance of 35.2 feet, with healed blaze (No record)
- A fencepost falls approx. 3 ft. North of corner monument.

DESCRIPTION OF MONUMENT AND ACCESSORIES I ESTABLISHED

TO PERPETUATE THE ORIGINAL LOCATION OF THIS CORNER:

From the iron pipe monument:


New Bearing trees:

- A 13" Douglas Fir bears North 25° East, a distance of 39.05 feet, marked 1/4 S30 BT.
- A 14" Western Larch bears South 21° West, a distance of 25.90 feet, marked 1/4 S31 BT.
- A 10" Western Larch bears North 64° West, a distance of 39.45 feet, marked 1/4 S30 BT.

I hereby certify that the corner was perpetuated October 12, 2017.

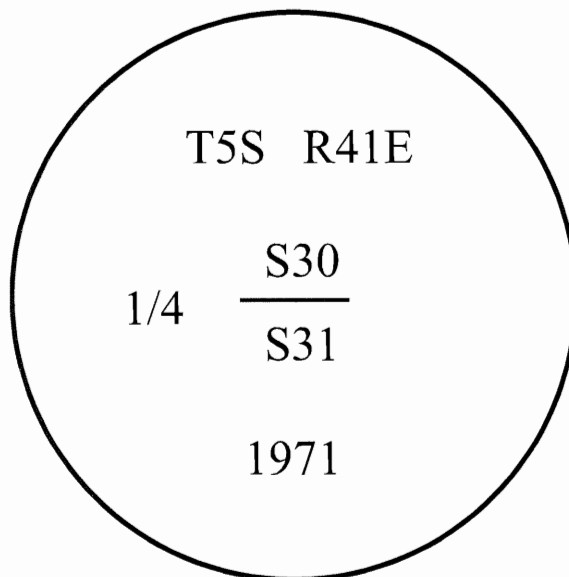
Witness: Kyle Tucker

REGISTERED
PROFESSIONAL
LAND SURVEYOR



OREGON
June 2, 2010
JEFFREY S. HSU
83571

Renewal Date: June 30, 2019



UNION COUNTY
SURVEYOR

Date Received 10/24/17
Date Filed 10/24/17
Filed By [Signature]
File Number 043-2017R

I used a steel tape and magnetic compass in the establishment of the bearing trees. Magnetic declination used was 13° East. Bearing is to a brass washer marked OPLS 83571 in the lower blaze of the tree. Distance is to a spike set in the root crown of the side of the tree.