

CERTIFIED RECORD OF LAND CORNER MONUMENTATION

HISTORY OF ORIGINAL CORNER ESTABLISHMENT:

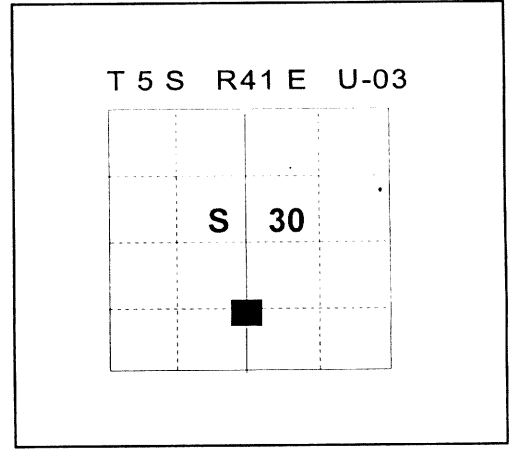
None

No record of subsequent monumentation found in Union County survey records

DESCRIPTION OF CORNER EVIDENCE FOUND:

None

See Survey Number 035-1998



DESCRIPTION OF MONUMENT AND ACCESSORIES I ESTABLISHED TO PERPETUATE THE ORIGINAL LOCATION OF THIS CORNER:

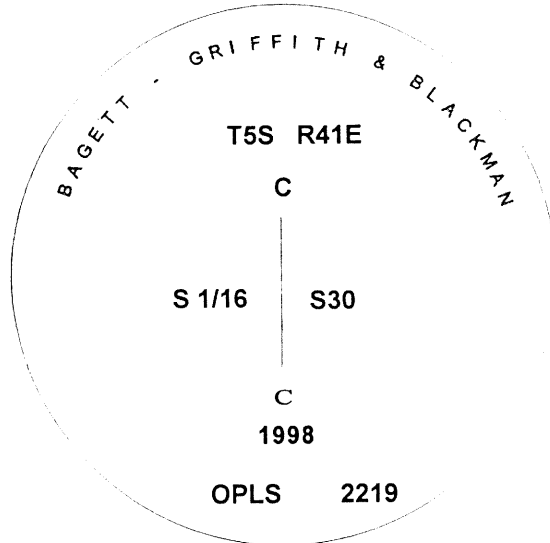
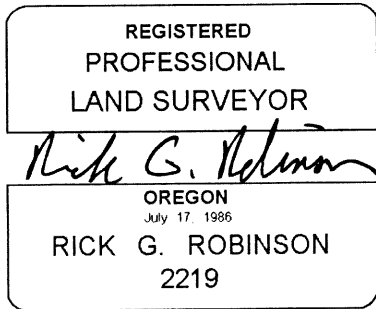
At the position determined by survey I set a 2½"x 30" aluminum pipe with aluminum cap marked as shown, 28 inches in the ground, from which;

NEW BEARING TREES:

A 10" Douglas Fir bears N 50° E, a distance of 30.73 feet, marked CS 1/16 S30 BT.

A 7" Douglas Fir bears S 33° E, a distance of 49.40 feet, marked CS 1/16 S30 BT.

I hereby certify that the corner was monumented on September 15, 1998
Witness: Norbert Volny and Greg Engelgau



I used a steel tape and compass with 17° E magnetic declination in the establishment of the new accessories. The distances are to a 60d spike driven into the right side of the root crown of the bearing tree. I attached a brass washer marked OPLS 2219 to the BT blaze.

| | |
|------------------------------|-------------------------|
| UNION COUNTY SURVEYOR | |
| Date Received | 9/17/98 |
| Date Filed | 9/26/98 |
| Filed By | <i>Gregory T. De...</i> |
| File Number | 076-1998R |