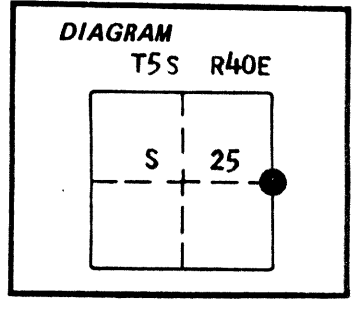


T-1

CERTIFIED RECORD OF LAND CORNER MONUMENTATION

History of original corner establishment:
Corner originally established by Henry M. Thatcher under GLO contract number 320 dated April 1, 1879. Surveyor General record states:

Set stone 17x11x7 for 1/4 sec cor
Raised stone mound at cor



No record of subsequent remonumentation found
Description of corner evidence found:

Found a stone 15x9x7 inches marked 1/4 in small mound of stone

UNION COUNTY SURVEYOR

Date Received 6-5-86

Date Filed 6-18-86

By G. LANGLITZ, DEPUTY

File No. 57-86 R

See map of survey dated June, 1986

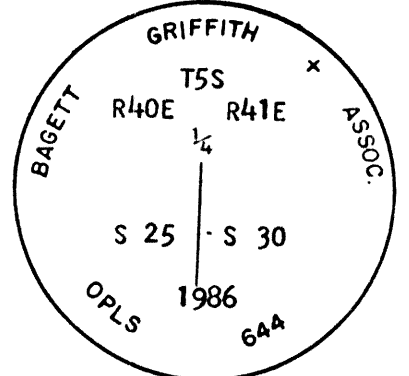
Description of monument and accessories I established to perpetuate the original location of this corner: In place of stone I set a 2 1/2"x30" aluminum pipe with aluminum cap marked as shown, 27 inches in the ground with mound of stone 4 ft. base to top of cap from which:

New BTs
A 14 inch diameter Tamarack bears N8°E 28.85 feet marked 1/4 S30 BT
A 15 inch diameter Red Fir bears S33°W 6.47 feet marked 1/4 S25 BT

Buried the original corner stone South and alongside of monument

Set steel fencepost approximately 5 feet North with 54-4 sign

Corner remonumented May 13, 1986
Witnesses: Greg Blackman and Rick Robinson



Brass washer marked OPLS 644 nailed to BT blaze. Used steel tape and magnetic compass with 20° East declination. Distances to the BTs are to a 50d spike set in right side of tree when facing tree, unless otherwise stated.

Office of..... County of.....
State of....., I hereby certify that the within instrument was filed in this office
for record on the..... day of....., 19.....
..... by

(COUNTY OFFICIAL)

(DEPUTY)

~~T-1~~ T-1

Dependent Resurvey of a Portion of the West Boundary,
T. 5 S., R. 41 E., Willamette Meridian, Oregon

CHAINS	<p>From this point, the corner of wire fences extending N., S., and E., bears West, 0.020 chs. dist.</p> <hr/> <p>N. 0° 05' 00" W., bet. secs. 25 and 30. Descend over gradual NE. slope.</p> <p>11.00 Descend over steep NE. slope.</p> <p>19.940 Point for the S 1/16 sec. cor. of secs. 25 and 30.</p> <p>Set a stainless steel post, 28 ins. long, 2½ ins. diam., 22 ins. in the ground, and in a collar of stone, with brass cap mkd.</p> <div style="text-align: center;"> <p>S 1/16 S 25 S 30 1992</p> </div> <p>from which</p> <p>A larch, 12 ins. diam., bears N. 89° E., 37 lks. dist., mkd. S 1/16 S30 BT.</p> <p>A larch, 10 ins. diam., bears S. 47½° W., 51 lks. dist., mkd. S 1/16 S25 BT.</p> <p>Deposit a white "DEEP-1" magnetic marker at the base of the stainless steel post.</p>
39.880	<p>The ¼ sec. cor. of secs. 25 and 30, perpetuated from the original corner stone, no longer visible, and recorded by Duane I. Griffith, Registered Land Surveyor No. 644, in 1986, recorded under file No. 57-86R, monumented with an aluminum post, 2½ ins. diam., firmly set with top flush with a mound of stone, 2½ ft. base, to top, with aluminum cap mkd.</p> <div style="text-align: center;"> <p>BAGETT GRIFFITH ASSOC T 5 S R 40 E ¼ R 41 E S 25 S 30 1986 OPLS 644</p> </div> <p>from which bearing trees mkd. by Griffith</p> <p>A larch, 16 ins. diam., bears N. 7° E., 45 lks. dist., with fragmentary scribe marks on partially healed double blaze.</p> <p>A fir, 16 ins. diam., bears S. 30° W., 10 lks. dist., with fragmentary scribe marks on partially healed double blaze.</p> <p>A steel fence post is set alongside the aluminum post.</p>
	<p>N. 0° 12' 30" E., beginning new measurement.</p> <p>Descend NE. slope through logging slash.</p>

UNION COUNTY SURVEYOR	
Date Received	3/5/13
Date Filed	3/5/13
By	<i>[Signature]</i>
File No.	123-2013R

CERTIFIED RECORD OF LAND CORNER MONUMENTATION

HISTORY OF ORIGINAL CORNER ESTABLISHED:

Original corner set by H. M. Thatcher, under GLO contract No. 320, dated April 1, 1879. Surveyor General Record States:

Set Stone 17x11x7 for 1/4 sec. cor. Raised Stone Mound at cor.

Corner brought to county standard in Survey Number 19-86 by Duane I. Griffin from original corner evidence. Union County Monumentation record 57-86R states: Found a stone, 15x9x7 ins., marked 1/4 in small mound of stone.

In place of stone, I set a 2 1/2"x30" aluminum pipe with aluminum cap marked as shown, 27 inches in the ground with mound of stone 4 ft. base to top of cap from which:

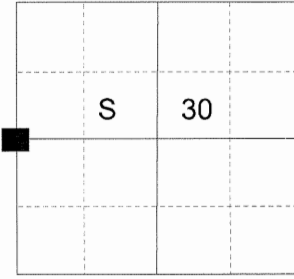
A 14 inch diameter Tamarack bears N8°E, 28.85 feet marked 1/4 S30 BT.
A 15 inch diameter Red Fir bears S33°W, 6.47 feet marked 1/4 S25 BT.

Buried the original corner stone South and alongside of monument

Set steel fencepost approx. 5 feet North with 54-4 sign

Monument accepted by Phillip Griffin as part of BLM Dependent Resurvey conducted under Special Instructions dated June 26, 1990.

T 5 S R 41 E T-01



DESCRIPTION OF CORNER EVIDENCE FOUND:

Found a 2 1/2" aluminum pipe with 2 1/2" aluminum cap, 1" above ground marked as shown.

From which:

A 13" Tamarack bears North 7° East a dist. of 28.85 ft. dead and standing with scribes visible.

A 25" Fir bears South 33° West a dist. of 6.47 ft. alive and vigorous with healed blaze

fencepost approx. 3' North

DESCRIPTION OF MONUMENT AND ACCESSORIES I ESTABLISHED

TO PERPETUATE THE ORIGINAL LOCATION OF THIS CORNER:

From the aluminum cap monument:

New Bearing trees:

A 7" Ponderosa Pine bears North 87° East a dist. of 37.95 ft. marked 1/4S30 BT

A 7" White fir bears South 42° East a dist. of 23.40 ft. marked 1/4S30 BT

A 4" Douglas Fir bears North 7° West a dist. of 28.15 ft. marked 1/4S25 BT

I hereby certify that the corner was perpetuated October 12, 2017.

Witness: Kyle Tucker

REGISTERED PROFESSIONAL LAND SURVEYOR
[Signature]
OREGON June 2, 2010
JEFFREY S. HSU
83571

Renewal Date: June 30, 2019

BAGETT - GRIFFITH & ASSOC
R40E R41E
1/4
S25 | S30
1986
OPLS 644

UNION COUNTY SURVEYOR
Date Received 10/24/17
Date Filed 10/24/17
Filed By [Signature]
File Number 041-2077R

I used a steel tape and magnetic compass in the establishment of the bearing trees. Magnetic declination used was 13° East. Bearing is to a brass washer marked OPLS 83571 in the lower blaze of the tree. Distance is to a spike set in the root crown of the side of the tree.

T-01